

APPENDIX I

Phase I Site Assessment

Report

New Seward Highway, Rabbit Creek Road to 36th Avenue

Project No. FRAF-CA-MGS-NH-0A3-1(27)/52503

Phase I Site Assessment

Prepared for
Alaska Department of Transportation and Public Facilities



May 2006

CH2MHILL

301 West Northern Lights Boulevard, Suite 601
Anchorage, Alaska 99503-2662
(907) 278-2551

Contents

Section	Page
Abbreviations.....	v
Executive Summary.....	ES-1
Phase I Site Assessment	1
1. Introduction.....	1
2. Potential Contamination Sources and Applicable Regulations.....	1
2.1 Storage Tanks.....	1
2.2 Building-Related Hazards.....	1
2.3 Other.....	1
3. Site Description.....	2
4. Records Review and Results.....	2
5. Information from Site Reconnaissance and Interviews.....	5
6. Findings and Recommendations.....	7
6.1 Findings	7
6.2 Recommendations.....	9
Attachment	
A The EDR Corridor Study Report	
Table	Page
1 Registered Sites Adjacent to the New Seward Highway Project Area.....	3
2 Properties Observed During Site Investigation.....	6
Figure	Page
1 Phase I Sites Map.....	11
2 Phase I Sites of Concern Map	13

Abbreviations

ADEC	Alaska Department of Environmental Conservation
CERCLIS	Comprehensive Environmental Response, Compensation, and Liability Information System
DOT&PF	Alaska Department of Transportation and Public Facilities
FINDS	Facility Index System
HMIRS	Hazardous Materials Information Reporting System
LUST	leaking underground storage tank
MLTS	Material Licensing Tracking System
NPL	National Priorities List
PADS	PCB Activity Database
RCRIS	Resource Conservation and Recovery Information System
SHWS	State Hazardous Waste Sites
TRIS	Toxic Chemical Release Inventory System
UST	underground storage tank

Executive Summary

Whenever an Alaska Department of Transportation and Public Facilities project that uses federal funds is proposed, a Phase I Site Assessment is required to ensure that potential property acquisitions that are or may be contaminated or have the potential to be contaminated are identified and evaluated before acquisitions take place. This process is initiated by a review of databases that list contaminated properties; leaking underground storage tanks, underground storage tanks, and solid waste facilities and landfill sites. The federal databases searched were National Priorities List (NPL), Comprehensive Environmental Response, Compensation, and Liability Information System (CERCLIS), Resource Conservation and Recovery Information System (RCRIS), Facility Index System (FINDS), Material Licensing Tracking System (MLTS), PCB Activity Database (PADS), Hazardous Materials Information Reporting System (HMIRS), and Toxic Chemical Release Inventory System (TRIS). State databases included the State Hazardous Waste Sites (SHWS), Solid Waste Facilities/Landfill Sites, Leaking Underground Storage Tank (LUST) incident reports, Underground Storage Tank (UST) database, and Above Ground Storage Tank database. The results of these searches are contained in Attachment A.

The initial list of 162 potential sites, included all listed sites within 1 mile of the project (see Figure 1 at the end of this report). This list was then reduced to sites that would be affected by the proposed project or conversely sites that could potentially affect the proposed project from contaminated soil or groundwater during construction of the proposed project. There were 17 sites identified adjacent to or very near (upgradient of) the project area (Figure 2). These sites were listed for registered hazardous material usage, underground storage tanks, leaking underground storage tanks, or spills. Of these records, research revealed that three had the potential to have current contamination from groundwater, soil, or both on site: Denali Fuel Company, Magnum Marine, and Quik Lube sites. Magnum Marine and the Quik Lube are still considered active sites (contaminated soil) by the Alaska Department of Environmental Conservation (ADEC). Denali Fuel Company is now Cullip Excavating, and this site is awaiting closure, according to ADEC records. It appears that the businesses at these three sites were or are tenants.

On March 28 and 29 and April 19, 2006, CH2M HILL personnel conducted onsite visual assessments of the listed properties from the New Seward Highway project area (Table 2 and Figure 2 in the report that follows). Field site inspection of listed properties and other properties adjacent to the project corridor indicated several additional properties and accesses where visual inspection revealed improper storage or disposal techniques, making them potential sites for contamination of soil or groundwater. Items included old equipment, paint cans, storage drums, inoperable vehicles, propane tanks, a refrigerator, and old aboveground storage tanks of various sizes, all of which were stored in outside areas, some on bare ground. These sites included several rental storage yards (Site C, not listed), Baker Hughes Inteq (Site 84, listed site), Polar Refrigerant and Restaurant Equipment (Site A, not listed), a property at the southeast corner of 82nd Avenue and Sandlewood Place (Site E, not listed), and Rite Way Roofing (Site B, not listed).

Although only one site (property on the southeast corner of the intersection of 82nd Avenue and Sandlewood Place) exhibited visual soil staining (a sign of potential soil and water contamination) during the site inspections, contamination from soil, groundwater, or both could still exist at other sites. Although the probability is considered low for encountering contaminated soil or ground water at the other sites, caution should be used when excavating during construction near any of these properties because of the potential of encountering contaminated soil or groundwater.

Phase I Site Assessment

1. Introduction

This site assessment was prepared to aid the Alaska Department of Transportation and Public Facilities (DOT&PF) in assessing any potential environmental risk associated with the widening of New Seward Highway from Rabbit Creek Road to 36th Avenue.

This report is prepared in compliance with the methodology established in the American Society for Testing and Materials (ASTM) Standard E-1527-00, Standard Practice for Environmental Site Assessments: Phase I Environmental Site Assessment Process. The report relied on current, readily available data and facts to identify recognized environmental conditions to the extent feasible. The site assessment was based on a compilation of record database searches, field observations, and interviews with current business residents. This report does not include any testing or sampling of materials (such as soil, water, air, or building materials). The conclusions and recommendations presented in this report are intended for guidance only and are not to be interpreted as legal advice.

2. Potential Contamination Sources and Applicable Regulations

2.1 Storage Tanks

Underground storage tanks (USTs) are regulated under both state and federal law. The Alaska Department of Environmental Conservation (ADEC) UST regulations are presented in Title 18, Chapter 78, of the *Alaska Administrative Code*. Federal requirements for spill prevention, control, and countermeasures are presented in Title 40, Chapter 112, of the *Code of Federal Regulations*. The ADEC maintains a UST database to track new systems and a leaking UST (LUST) database to track the status of cleanup efforts for leaking systems. UST dual-purpose systems, used for storing diesel fuel or heating oil for fueling both on-premises heat and emergency power, are not regulated by the ADEC, but cleanup regulations do apply if these tanks are leaking.

2.2 Building-Related Hazards

Buildings constructed before 1978 may contain lead-based paint, asbestos, or both. Lead and asbestos, although relatively safe when undisturbed, can become a health hazard when disturbed during building demolition. There is a potential that some of the older buildings located on adjacent property may contain lead-based paint or asbestos because of the age of the structures; however, no building demolition is anticipated for the proposed project. Onsite testing of building materials was not performed as part of the site assessment.

2.3 Other

One location along the project area, the Department of the Interior, came back as being registered in the Material Licensing Tracking System (MLTS), which is maintained by the

Nuclear Regulatory Commission (NRC). The use of radioactive materials in enclosed laboratories follows careful use and disposal protocols, and contamination from this kind of carefully monitored use is highly unlikely.

Abandoned and improperly stored vehicles, equipment, paint cans, storage tanks, drums, containers, and other debris can gradually leak small quantities of hazardous fluid to the environment. Several areas using improper storage techniques were noted adjacent to the project area.

3. Site Description

The current New Seward Highway is a result of continued upgrades to the facility during the last 25 to 30 years. Originally constructed as a four-lane divided highway with at-grade intersections, New Seward Highway is now a controlled access facility from Rabbit Creek Road on the south to Tudor Road on the north. The highway is currently the primary north-south traffic carrier for the Anchorage Bowl.

The New Seward Highway corridor, within the project limits, consists of approximately 7 miles of controlled access freeway, 9 miles of frontage roads, and grade separations at seven major arterial crossings. The project limits currently include the existing road corridor and a 10-foot buffer, as well as some expansion along certain sections of the frontage roads. The proposed plan for the road expansion designates the project area as including the current right-of-way as well as additional right-of-way acquisitions for minor expansion along Brayton Drive just north of Dimond Boulevard and narrow acquisitions just north and south of Dowling Road. Expansion would also occur on Homer Drive, just south of Dimond Boulevard (a narrow expansion), a narrow section north of 68th Avenue, and south and north of Dowling Road. The south side of 76th Avenue west of Homer Drive also requires a small acquisition.

The adjacent properties, which in some cases would be affected by the need for additional right-of-way for the proposed project consist of commercial, residential, recreational, undeveloped, and industrial properties. These adjacent properties are in private ownership.

4. Records Review and Results

A records search including federal and state databases was conducted by Environmental Data Resources, Inc., to compose a catalog of registered hazardous materials users and USTs as well as known contaminated sites. The federal databases searched were National Priorities List (NPL), Comprehensive Environmental Response, Compensation, and Liability Information System (CERCLIS), Resource Conservation and Recovery Information System (RCRIS), Facility Index System (FINDS), Material Licensing Tracking System (MLTS), PCB Activity Database (PADS), Hazardous Materials Information Reporting System (HMIRS), and Toxic Chemical Release Inventory System (TRIS). State databases included the State Hazardous Waste Sites (SWHS), Solid Waste Facilities/Landfill Sites, LUST incident reports, UST database, and Above Ground Storage Tank database. Results for properties appearing in one or more of these lists were originally recorded within a 1-mile radius of the project area. (See Attachment A.) Records of properties located within 1,000 feet were reviewed for potential hazards to proposed project activities; however, of those, only sites directly

adjacent to the project area are listed in Table 1, with one exception involving a site with existing groundwater contamination (Figure 2).

TABLE 1
Registered Sites Adjacent to the New Seward Highway Project Area

Map No.	Responsible Party(s) and Address	Database Listing	Status	Description
18	Plant Service Complex-South Side 600 E 38th St.	UST-1 tank	In use	Heating oil tank, last use unknown
26	Department of the Interior/Alaska Science Center 1011 E. Tudor Rd.	MLTS	Registered	Research and Development Center registered with Nuclear Regulatory Agency as a small quantity generator
30	Culhane Brothers 4404 Seward Hwy.	UST-3 tanks	Out of use	Removed (diesel)
31	Lathrop Tanks 1452 E. Tudor Rd.	SHWS (ADEC-200210122301)	Closed	DRO at 3,650 milligrams per kilogram found soil in excavation after a diesel and gas tank were removed. Contaminated soil was removed and remediated.
64	Moore & Sons 1301 E Dowling	UST-1	Out of use	Removed 500-gallon used oil
70	Magnum Marine of AK 6511 Brayton Dr.	SHWS (ADEC-1991210927101)	High priority, inactive	Total petroleum hydrocarbon, lead and mercury (drum contents), and asbestos-containing building materials. ADEC report unclear; remedial action mentioned as unconfirmed. This is on the active list for action by ADEC
70	Dryden Instruments 6436 Brayton Dr.	LUST (ADEC 1999210019101)	Closed	Cleanup completed to ADEC standards Note same address as Homer Drive Offices
70	Homer Drive Offices 6436 Brayton Dr.	UST- 1 tank	Out of use	Removed (1,000g gas) Note same address as Dryden Instruments
70	Quik Lube 6407 Brayton Dr.	LUST (ADEC 1996210019101)	Open	ADEC high priority, waste oil leaked from UST, records indicated corrective action taken in 1996, all recent action has been administrative. This is on the active list for action by ADEC
		UST-1 tank	Out of use	Removed (500g used oil)
75	Big M Corporation 1300 E 68th Ave. Unit 12	UST-1 tank	Out of use	Closed in place (1,000g diesel)

TABLE 1
Registered Sites Adjacent to the New Seward Highway Project Area

Map No.	Responsible Party(s) and Address	Database Listing	Status	Description
82	Prosser Construction Co. 1330 E. 71 st Ave.	UST-4 tanks	Out of use	Removed (2 diesel, 1 gas, 1 used oil 500-5,000g)
84	McDonald Industries Alaska 7260 Homer Dr.	LUST- (ADEC 1993210025203)	Closed	Diesel contamination from leaking UST. Site cleanup completed in 1994. Note Same address as Baker Hughes Inteq.
		UST-4 tanks	Out of use	Closed (used oil, gasohol, oil, 500-2500g)
84	Baker Hughes Inteq 7260 Homer Dr.	RCRIS-SQG FINDS	Violation	Area-generator, all requirements (occurred in 1988) Note same address as McDonald Industries
99	Robert Neitz 8123 Hartzell Rd.	UST-2 tanks	Out of use	Closed in place 1992 200g diesel) Note same address as Denali Fuel Company
99	Denali Fuel company- Fuzzy's (Now Cullip Excavating) 8123 Hartzell Rd.	LUST (ADEC 1991210027502)	Open	DRO, GRO groundwater contamination, as of 2005 sampling event, plume appeared to be increasing. Groundwater at 7-11 feet, flow direction to west. Nearby supply wells meet standards. Note same address as Robert Neitz. Property not adjacent, but added to site inspection because of upgradient position and known existing contamination. Review of ADEC record indicates site has been remediated, but has not been officially closed.
104	Superior Mill Works 8401 Brayton Dr.	UST-1 tank	Out of use	Removed 10,000g diesel
		LUST- (ADEC 1992210035701)	Closed	Cleanup complete 1993
105	Warehouse/Office 1601 E 84th Ct.	UST-1 tank	Out of use	Closed in place (500g gas)
		LUST (ADEC 1990210032301)	Closed	1992 Site Cleanup completed
109	Williams Express 1501 E. Dimond Boulevard.	UST-1 tank	Out of use	Removed unknown volume. diesel
		UST-6 tanks	3 out of use 3 in use	Removed 12,000g gas and diesel In use 10,000-20,000g gas and diesel
117	Harvester Christian Church 9101 Brayton Dr.	UST-2 tanks	Out of use	Closure not listed 1,000, 1,500g gas

TABLE 1
Registered Sites Adjacent to the New Seward Highway Project Area

Map No.	Responsible Party(s) and Address	Database Listing	Status	Description
127	Chemtrack	FINDS		Appeared to have had past administrative violation
151	Williams Express 1530 Huffman Rd.	UST-6 tanks	3 out of use 3 in use	Removed (10,000g gas) In use 10,000-15,000 gas tanks

DRO = diesel-range organic
g = gallon
GRO = gasoline-range organic

5. Information from Site Reconnaissance and Interviews

On March 28 and 29 and April 19, 2006, CH2M HILL personnel performed a site inspection of the New Seward Highway study area. The purpose of the inspection was to perform an onsite inspection of the project area and adjacent properties for potential sources of contamination as indicated by visual clues and odors. The inspection included reconnaissance by vehicle and on foot and brief interviews at some locations. Emphasis was placed on visiting the sites listed in Table 1 to observe any existing signs of contamination associated with known storage tanks or hazardous material usage. Other properties observed to have potential contamination sources were also noted. Table 2 summarizes the locations visited.

Several locations listed in Table 1 could not be located, possibly because of earlier expansions of New Seward Highway or changes in property ownership and use. The locations that were not found are Plant Service Complex (location is a parking lot), Culhane Brothers (tenant change-Alaska Fur Exchange), Lathrop Tanks (no building there), Dryden Instruments/Homer Drive Offices (same address), Superior Mill Works (tenant changed), and Chemtrack (building removed). Several additional locations had changed ownership, as indicated in Table 2.

At the time of the inspection, snow still covered much of the ground in shaded and lower traffic areas, preventing any observation of indications of contamination that might have been beneath.

TABLE 2
Properties Observed During Site Investigation

Map No.	Responsible Party(s) and Address	Reason for Visit	Observations
26	Department of the Interior/ Alaska Science Center 1011 E. Tudor Rd.	Registered on MLTS database with Nuclear Regulatory Commission	No signs of contamination. Spoke with Kevin Sage, a geneticist in the Alaska Science Center genetics laboratory; he stated that P32 had been used in the past as a radioactive tracker in the lab, but was no longer in use.
64	Moore & Sons 1301 E Dowling	Registered UST	No signs of contamination. (Employee indicated tank is under shop floor and still out of use)
70	Magnum Marine of AK (Now Alaska Power Sports) 6511 Brayton Dr.	State Hazardous Waste Site and Open ADEC Contaminated Site	Current users have drums containing gasoline, diesel, and waste oil. Waste oil is removed regularly. Interviewed president of Alaska Power Sports, Steve Novakovich, who indicated they had owned the property approximately 5 years, but he did not know about any further actions on contaminated site issues (drum removal or soil excavation). No visible signs of contamination (or old drums)
70	Quik Lube (Now Interior Surface Designs) 6407 Brayton Dr.	Open LUST and registered UST	Circled building, car bays still exist on back of building. No visible signs of contamination.
75	Big M Corporation 1300 E 68th Ave. Unit 12	Registered UST	Tank likely below paved loading area. No visible signs of contamination
82	Prosser Construction Co. 1330 E. 71 st Ave.	Closed LUST and registered USTs	No signs of contamination. Site had large vehicle bay and fenced storage lot. Lot enclosed some debris and decommissioned vehicles.
84	Baker Hughes Inteq 7260 Homer Dr.	RCRIS Violation	Fenced lot contained several 50-gallon drums, a stack of around twenty 5-gallon buckets, and a 200-gallon tank. No visible signs of contamination.
99	Robert Neitz 8123 Hartzell Rd.	Registered USTs	Same address as Denali Fuel Company below, apparently no longer exists.
99	Denali Fuel company- Fuzzy's (Now Cullip Excavating) 8123 Hartzell Rd.	Open LUST and registered UST	Currently in groundwater monitoring program. Did not observe monitoring wells. Location currently includes a 5,000-gallon aboveground fuel tank and pump and some in-use earth moving equipment. No visible signs of contamination.
109	Williams Express (Now Holiday Gas Station) 1501 E. Dimond Boulevard.	Registered USTs	No visible signs of contamination
117	Harvester Christian Church (Now World Ministries) 9101 Brayton Dr.	Registered USTs	Set back approximately 200 yards from road. No visible signs of contamination.

TABLE 2
Properties Observed During Site Investigation

Map No.	Responsible Party(s) and Address	Reason for Visit	Observations
151	Williams Express (Now Holiday Gas Station) 1530 Huffman Rd.	Registered USTs	No visible signs of contamination.
A	Polar Refrigerant and Restaurant Equipment 6446 Homer Dr.	Observed potentially hazardous debris	Has broken down earth-moving equipment and a truck on lot as well as a shack containing miscellaneous debris.
B	Rite Way Roofing 1321 E 68th Avenue	Observed potentially hazardous debris	Has collection of 100-gallon tanks, broken down vehicles, at least one refrigerator unit, propane tanks, used paint cans, and at least five 50-gallon drums along side and rear of lot.
C	Brayton and Homer Dr. storage units	Observed several storage areas included a number vehicles and boats	Storage areas along Brayton Dr. and Homer Dr. (Dimond Mini Storage-7741 Brayton Dr., Space Place Storage-6305 Brayton Dr., and Brown Bear Auto Body Paint and Self Storage-1341 E 70th Ave.) are often locations for storing boats and other vehicles not currently in use. Long-term storage of these vehicles can result in undetected leaks of oil and other fluids.
D	Lot beside entrance ramp to Northbound New Seward Highway at Dowling	Observed vehicle storage lot	Lot on this corner has large number of parked older cars and trucks that could potentially leak small quantities of hazardous fluids. No visible signs of contamination from Brayton Dr.
E	Property located on the southeast corner of 82nd Ave. and Sandlewood Place	Reviewing properties along Sandlewood Place for indications of potentially contaminated soil or hazardous materials/waste.	This property has stained soil, out side drum and container storage, equipment, leaking hydraulic lines, and other indications of poor containment and maintenance practices.

6. Findings and Recommendations

6.1 Findings

During the records search, three “open” sites were identified among the properties adjacent to the New Seward Highway corridor: Magnum Marine, Denali Fuel Company, and Quik Lube. These sites are discussed below:

- ADEC records indicate that some remedial actions may have been taken at the Magnum Marine site, but were not properly reported. The results of a record review and sampling event in 2000 indicated that further action was necessary. (Contamination noted at this site included total petroleum hydrocarbon levels in

soil, lead and mercury levels in drums, and asbestos in building materials.) An interview with the president of the current business at the location, which has been at the location approximately 5 years, indicated that they were unaware of any further actions (Steve Novakovich, Steve, President, Alaska Power Sports, personal communication with Stacey Ré/CH2M HILL, March 29, 2006). A walk-through of the property revealed no obvious visible signs of contamination.

- The Denali Fuel Company (now Cullip Excavating) is approximately ¼ mile away from Brayton Drive, but was included in the list of applicable records and site investigation because of known and possibly increasing diesel-range organic and gasoline-range organic groundwater contamination, which is upgradient of the site. The most recent groundwater sampling event was in 2005. No additional visible signs of contamination were observed during the site investigation.
- The Quik Lube Site, contaminated by waste oil leakage from a UST, although still an open site and listed as a high priority by ADEC, has not seen any activity other than administrative actions since 1996. The current business tenant at the location is Interior Surface Design; no visible signs of contamination were observed during the site visit.

In addition to the sites indicated by the records search, several other potential sources of contamination were observed during the site visit. These areas had containers, vehicles, tanks, or large equipment that have the potential to leak hazardous fluids from paint to oil-based products or other necessary vehicle fluids, especially when left in place for a long time. These sites, discussed below, are Baker Hughes Inteq, Polar Refrigerant and Restaurant Equipment, Rite Way Roofing, several self-storage areas (Dimond Mini Storage, Space Place Storage, Brown Bear Auto Body Paint and Self Storage), and a property at the southeast corner of 82nd Avenue and Sandlewood Place.

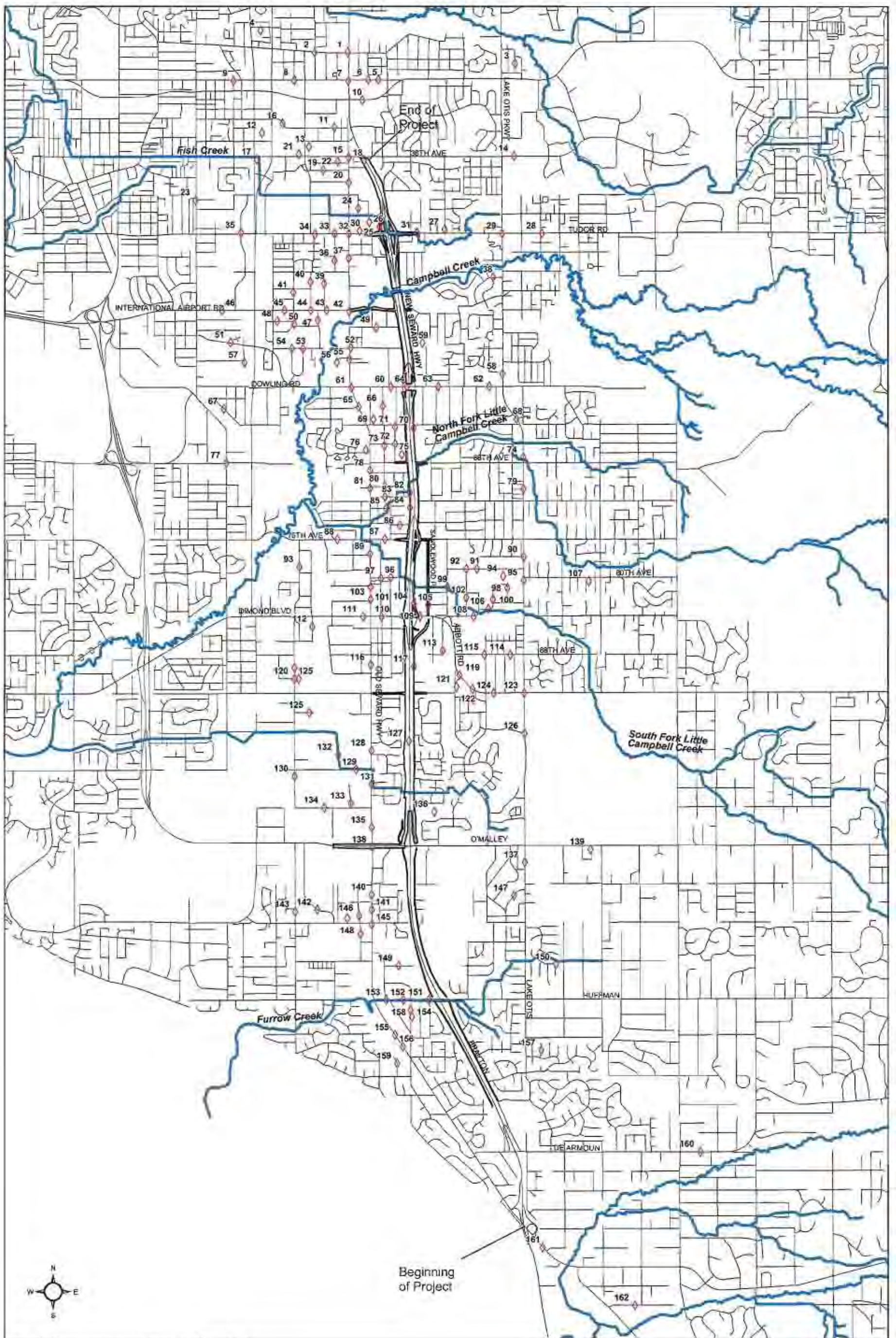
- Baker Hughes Inteq, listed in the records review as having a past RICRIS violation in the "Generator-all requirements category," had a large fenced lot enclosing some old construction equipment, roughly twenty 10-gallon buckets, two 50-gallon drums, a 200-gallon tank, and other miscellaneous debris.
- Polar Refrigerant and Restaurant Equipment also had potentially hazardous debris on the lot, including broken earth-moving equipment and a truck.
- Rite Way Roofing had debris all along the side and back of its property, including several decommissioned vehicles, at least one refrigerator unit, a pile of used paint cans, five 50-gallon drums, and several propane type tanks. An odor of fuel was noted and a sheen was observed on the puddles at the rear of this location.
- The self storage locations along Brayton and Homer drives had areas for long-term vehicle and recreational vehicle and equipment storage, some of which were covered.

- A lot beside the northbound ramp of New Seward Highway from Dowling Road is storage area for a large number (50 to 100) of decommissioned vehicles.
- The property located on the southeast corner of 82nd Avenue and Sandlewood Place has stained soil, outside drum and container storage, equipment, leaking hydraulic lines, and other indications of poor fluid containment and maintenance practices.

6.2 Recommendations

In general, no overt signs of contamination were observed during the site investigation; however, evidence provided by the records search indicated soil and groundwater contamination exists in several areas near the project corridor. Those areas and the nature of some of the storage practices along the access roads warrant caution to avoid encountering hazardous waste or material. Recommendations are as follows:

- Excavation near the two sites adjacent to the business accesses off Brayton Drive (Quik Lube and Magnum Marine) should be undertaken with caution because the final cleanup of these two sites has not been confirmed and potentially contaminated soil or groundwater may still exist. The existing access to these properties from Brayton Drive is in the current DOT&PF right-of-way and the proposed project reconstruction of these accesses should not involve excavation on the private property or into ground water. It is unlikely that contamination would be encountered during construction.
- It is unlikely that contamination would be encountered from the Denali Fuel Company site, considering that its location is a quarter mile from the project limits and remediation is essentially complete except for formal ADEC closure.
- Potential contaminated sites identified in this report that are known to store vehicles, equipment, tanks, and drums should be re-examined before construction work in the area. The current proposed design does not require no right-of-way acquisitions from these properties. If one of the identified properties should be affected by an acquisition because of changes during the final design, a Phase II Site Assessment should be considered before property acquisition. Care should still be taken when excavating near these areas to be alert for potential soil or ground water contamination from leaked fluids within the right-of-way.
- Because spills may have occurred and sites may have been added to the databases since the completion of this investigation by the time construction would begin, it will be necessary to update information provided in the Records Review section of this report before any construction activity on the New Seward Highway, Rabbit Creek Road to 36th Avenue project.



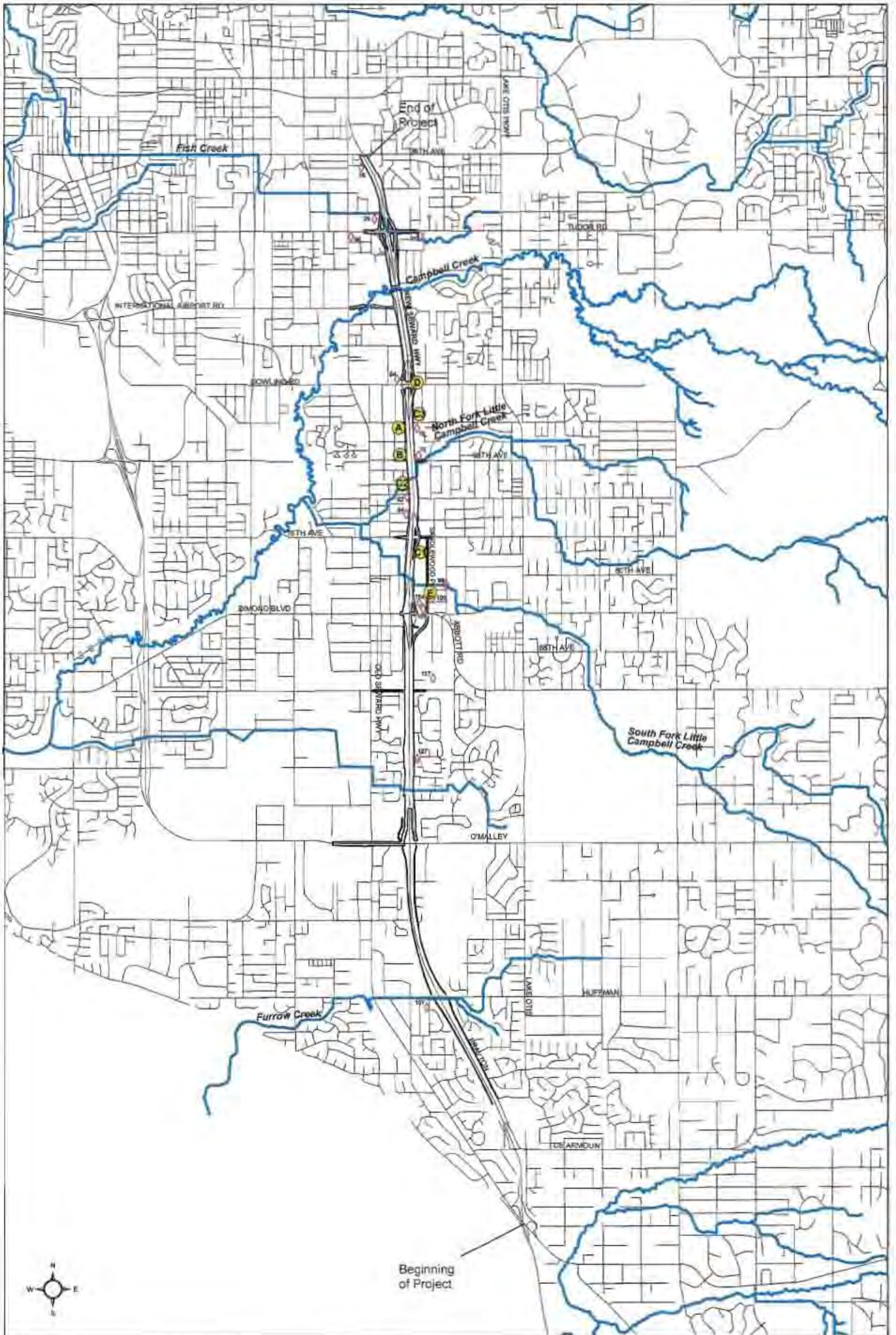
ARC: \\BARR\PROJECTS\2007\20070727\GIS\20070727\2007-10-14\20071014.DWG 10/11/2007 12:40:45

Legend

- ◊ Listed Database Site
- ▭ Proposed Footprint
- ~ Streams
- Roads



FIGURE 1
Phase I Sites Map



Map File: \\s01\GIS\Projects\GIS\Projects\2005\20050121_001\MapDocs\Map_01\010001_120113.mxd (12/1/2005 12:26:13)

Legend

- Listed Database Site
- Unlisted Database Site
- Proposed Footprint
- Streams
- Roads

- A 6446 Homer Drive
- B 1321 E. 68th Avenue
- C1 7741 Brayton Drive
- C2 1341 E. 70th Avenue
- C3 6305 Brayton Drive
- D Corner of Dowling & New Seward Highway, at northbound on ramp
- E Corner of 82nd & Sandiewood




FIGURE 2
Phase I Sites of Concern Map

ATTACHMENT A
The EDR Corridor Study Report



The EDR Corridor Study Report

**Study Area
New Seward Highway Project
Anchorage, AK 99516**

July 07, 2003

Inquiry number 1002079.1s

The Source For Environmental Risk Management Data

3530 Post Road
Southport, Connecticut 06890

Nationwide Customer Service

Telephone: 1-800-352-0050
Fax: 1-800-231-6802
Internet: www.edrnet.com

EXECUTIVE SUMMARY

A search of available environmental records was conducted by Environmental Data Resources, Inc. (EDR).

TARGET PROPERTY INFORMATION

ADDRESS

NEW SEWARD HIGHWAY PROJECT
ANCHORAGE, AK 99516

DATABASES WITH NO MAPPED SITES

No mapped sites were found in EDR's search of available ("reasonably ascertainable ") government records within the requested search area for the following databases:

FEDERAL ASTM STANDARD

NPL..... National Priority List
Proposed NPL..... Proposed National Priority List Sites
CERCLIS..... Comprehensive Environmental Response, Compensation, and Liability Information System
RCRIS-TSD..... Resource Conservation and Recovery Information System
ERNS..... Emergency Response Notification System

STATE ASTM STANDARD

INDIAN UST..... Underground Storage Tanks on Indian Land

FEDERAL ASTM SUPPLEMENTAL

CONSENT..... Superfund (CERCLA) Consent Decrees
ROD..... Records Of Decision
Delisted NPL..... National Priority List Deletions
HMIRS..... Hazardous Materials Information Reporting System
MINES..... Mines Master Index File
NPL Liens..... Federal Superfund Liens
DOD..... Department of Defense Sites
RAATS..... RCRA Administrative Action Tracking System
TSCA..... Toxic Substances Control Act
SSTS..... Section 7 Tracking Systems

STATE OR LOCAL ASTM SUPPLEMENTAL

AK Spills..... Spills Database

SURROUNDING SITES: SEARCH RESULTS

Surrounding sites were identified.

EXECUTIVE SUMMARY

Page numbers and map identification numbers refer to the EDR Radius Map report where detailed data on individual sites can be reviewed.

Sites listed in ***bold italics*** are in multiple databases.

Unmappable (orphan) sites are not considered in the foregoing analysis.

FEDERAL ASTM STANDARD

CERCLIS-NFRAP: As of February 1995, CERCLIS sites designated "No Further Remedial Action Planned" (NFRAP) have been removed from CERCLIS. NFRAP sites may be sites where, following an initial investigation, no contamination was found, contamination was removed quickly without the need for the site to be placed on the NPL, or the contamination was not serious enough to require Federal Superfund Action or NPL consideration. EPA has removed approximately 25,000 NFRAP sites to lift the unintended barriers to the redevelopment of these properties and has archived them as historical records so EPA does not needlessly repeat the investigations in the future. This policy change is part of the EPA's Brownfields Redevelopment Program to help cities, states, private investors and affected citizens to promote economic redevelopment of unproductive urban sites.

A review of the CERC-NFRAP list, as provided by EDR, and dated 03/19/2003 has revealed that there are 5 CERC-NFRAP sites within the searched area.

<u>Site</u>	<u>Address</u>	<u>Map ID</u>	<u>Page</u>
ROGERS & BABLER INC	1301 E 64TH AV	71	65
<i>ENGINE & GEAR WORKS INC</i>	<i>2130 E DIMOND BLVD</i>	<i>102</i>	<i>93</i>
<i>CROWLEY ENVIRONMENTAL SVCS</i>	<i>101 E 100TH</i>	<i>129</i>	<i>115</i>
<i>CARLS STORAGE YARD</i>	<i>10620 OLD SEWARD HWY</i>	<i>135</i>	<i>130</i>
<i>ALASKA WOOD GASIFIER DEVELOPME</i>	<i>KLATT & GAMBEL</i>	<i>144</i>	<i>141</i>

CORRACTS: CORRACTS is a list of handlers with RCRA Corrective Action Activity. This report shows which nationally-defined corrective action core events have occurred for every handler that has had corrective action activity.

A review of the CORRACTS list, as provided by EDR, and dated 03/31/2003 has revealed that there is 1 CORRACTS site within the searched area.

<u>Site</u>	<u>Address</u>	<u>Map ID</u>	<u>Page</u>
<i>CROWLEY ENVIRONMENTAL SVCS</i>	<i>101 E 100TH</i>	<i>129</i>	<i>115</i>

RCRIS: The Resource Conservation and Recovery Act database includes selected information on sites that generate, store, treat, or dispose of hazardous waste as defined by the Act. The source of this database is the U.S. EPA.

A review of the RCRIS-LQG list, as provided by EDR, and dated 05/09/2003 has revealed that there are 2 RCRIS-LQG sites within the searched area.

<u>Site</u>	<u>Address</u>	<u>Map ID</u>	<u>Page</u>
<i>LITHIA ANCHORAGE AUTOBODY</i>	<i>4700 GAMBELL ST</i>	<i>36</i>	<i>26</i>
<i>ANCHORAGE SCHOOL DISTRICT FACI</i>	<i>1301 LABAR ST</i>	<i>149</i>	<i>146</i>

EXECUTIVE SUMMARY

RCRIS: The Resource Conservation and Recovery Act database includes selected information on sites that generate, store, treat, or dispose of hazardous waste as defined by the Act. The source of this database is the U.S. EPA.

A review of the RCRIS-SQG list, as provided by EDR, and dated 05/09/2003 has revealed that there are 81 RCRIS-SQG sites within the searched area.

<u>Site</u>	<u>Address</u>	<u>Map ID</u>	<u>Page</u>
GRAND AUTO	1000 E NORTHERN LIGHTS	6	3
FRED MEYER NORTHERN LIGHTS	1000 E NORTHERN LIGHTS	6	3
ALYESKA INFORMATION SVCS	900 E BENSON BLVD	10	7
USPS VEHICLE MAINT FAC ANCHORA	300 E 36TH AVE	16	11
ANCHORAGE TELEPHONE UTILITY	600 TELEPHONE AVE	19	13
NATIONAL OILWELL	4111 INGRA	24	16
AK BIOLOGICAL SCIENCE CTR	1011 E THDOR RD	26	18
THE HOME DEPOT #1301	515 EAST TUDOR ROAD	34	23
CONTINENTAL AUTO, INC.	5001 OLD SEWARD HWY	36	24
OFFICE PLACE INC THE	4831 OLD SEWARD HWY STE	36	26
QUALITY COACHWORKS	631 E 48TH AVE	36	26
BOB BENSON TRUCKING INC	4600 GAMBELL ST	36	28
CENTRAL ENVIRONMENTAL INC	700 E 46TH ST	36	28
ALASKA VEHICLE ACCESSORIES	4651 CABBELL ST	36	29
ANCHORAGE NISSAN	4748 OLD SEWARD HWY	37	31
HANSON WYATT INC SVC STA 95414	5210 OLD SEWARD HWY	42	37
AGENS AUTOMOTIVE	737 E INT'L AIRPORT RD	42	38
RESTORE STORE & ANTIQUE SHOP	630 E INTL AIRPORT RD	43	40
ADEC ANCHORAGE SHREDDING PLT	54TH & JUNEAU ST	49	41
ANALYTICAL SVCS MOBILE LAB	5610 OLD SEWARD HWY UNI	56	46
ALASKA PAINTING SERVICE	1658 EAST 59TH AVE	59	47
ZIEBART OF ALASKA	1301 DOWLING RD	60	48
LIDLAW TRANSIT	1147 DOWLING RD	60	49
TSO ANCHORAGE TRUCKSTOP 2	6010 OLD SEWARD HWY	61	49
M G WASTE CONTROL CO	664 E DOWLING RD	61	52
SEARS ROEBUCK & CO	5900 OLD SEWARD HWY	61	53
BUNDLE FACTORY	6007 OLD SEWARD HWY & D	61	54
BRIDGEPOINT SYSTEMS ALASKA	907 E DOWLING RD STE 9	61	54
B & B ENVIRONMENTAL INC	941 E DOWLING STE 303	61	55
CONSTRUCTION & RIGGING INC	1639 E DOWLING RD	63	56
SPRUCE PARK AUTO BODY INC	1657 E DOWLING RD	63	56
JOES BODY PAINT & FRAME	774 FISCHER AVE	65	58
NORTHERN PETROLEUM SVCS	6130 OLD SEWARD HWY	65	59
TRECON INC	1301 E 64TH STE 201	71	65
BLAZE CONSTRUCTION INC	1301 E 64TH	71	66
PAULS BODY SHOP INC	1237 E 66TH AVE	72	66
BJ SERVICES ANCHORAGE	6927 OLD SEWARD HWY #10	78	69
ALCAN ENVIRONMENTAL INC 70TH A	1118 E 70TH AVE	80	71
BROWN BEAR BODY & PAINT	1155 E 70TH AVE	80	72
ALLIANCE BANK	7015 OLD SEWARD HWY	81	72
BAKER HUGHES INTEQ	7260 HOMER DR	84	75
ANCHORAGE CLEAN SWEEP	1206 E 73RD AVE	85	75
EDS UNLIMITED AUTOBODY & PAINT	1300 E 74TH AVE	86	79
QUARLES & ASSOC COACHWORKS	1151 E 76TH AVE	87	80
TRANS AK	1200 E 76TH	87	80
GRAND AUTO	7725 OLD SEWARD HWY	89	82
AIR LAND TRANSPORT	2040 E 79TH AVE	91	83
PACIFIC DETROIT DIESEL ALLISON	8001 PETERSBURG ST	92	84
ANCHORAGE FIRE STA 12	1301 E 80TH AVE	96	87
ANADRILL A DIV OF SCHLUMBERGER	1111 E 80TH AVE	97	87

EXECUTIVE SUMMARY

<u>Site</u>	<u>Address</u>	<u>Map ID</u>	<u>Page</u>
ALASKA POLLUTION CONTROL-ANCHO UNIT COMPANY YARD	8040 HARTZELL RD	99	89
ENGINE & GEAR WORKS INC	8101 OLD SEWARD HWY	101	91
R A VRANKAERT CO	2130 E DIMOND BLVD	102	93
ALASKA ST OF PERS PETERSBURG S	8240 PETERSBURG ST	102	94
USPS VEHICLE MAINTENANCE FACIL	8220 PETERSBURG ST	102	95
LINDER CONSTRUCTION INC	8221 PETERSBURG ST	102	96
TEXACO STA 63 057 091	8220 PETERSBURG ST	102	96
WAL-MART STORE #2071	919 E DIMOND	111	103
SAM'S CLUB #6601	8900 OLD SEWARD HWY	116	108
CLEARWATER ENVIRONMENTAL INC	8801 OLD SEWARD HWY	116	108
CHEMTRACK	1760 ABBOTT RD	122	110
CROWLEY ENVIRONMENTAL SVCS	9599 BRAYTON DR 426	127	113
EMERSON DIESEL	101 E 100TH	129	115
QUALITY FABRICATION INC	200 E 100TH	129	117
SUREWAY INCINERATION CO	360 E 100TH AVE	129	119
UNIVAR USA INC.	440 E 100TH AVE	129	120
GEORGES GROCERY	590 E 100TH AVE	129	124
CLEAN ALASKA INC	10240 OLD SEWARD HWY	131	127
CARLS STORAGE YARD	10361 NIGH RD	133	128
KODIAK OILFIELD HAULERS INC AN	10620 OLD SEWARD HWY	135	130
ALASKA ST OF OLD SEWARD CO	10460 OLD SEWARD HWY	135	135
CHEVRON USA INC SS 94115	11211 OLD SEWARD HWY	140	138
ALASKA WOOD GASIFIER DEVELOPME	11460 OLD SEWARD HWY	141	139
TESORO NORTHSTORE 064	KLATT & GAMBEL	144	141
FRONTIER PAVING CORP	11590 OLD SEWARD HWY	145	144
COOK INLET HOUSING AUTH LANDMA	11710 S GAMBELL ST	148	145
TESORO NORTHSTORE 015	12500 LANDMARK DR	151	150
TOGHOTTHELE CORP	1211 E HUFFMAN RD	153	152
TESORO NORTHSTORE 059	12510 BRANDON ST	154	154
CYS MANAGEMENT SVCS INC	12870 OLD SEWARD HWY	156	156
	12900 CUMBERLAND CIR	157	157

STATE ASTM STANDARD

SHWS: State Hazardous Waste Sites. State hazardous waste site records are the states' equivalent to CERCLIS. These sites may or may not already be listed on the federal CERCLIS list. Priority sites planned for cleanup using state funds (state equivalent of Superfund) are identified along with where cleanup will be paid for by potentially responsible parties.

A review of the SHWS list, as provided by EDR, has revealed that there are 74 SHWS sites within the searched area.

<u>Site</u>	<u>Address</u>	<u>Map ID</u>	<u>Page</u>
MIDAS FACILITY	2700 SEWARD HIGHWAY	1	2
HHO PORTER STREET	2640 PORTER PLACE	3	2
FORMER "A" ST. ALIGNMENT CENTE	2615 A STREET	4	2
FORMER ICICLE SEAFOOD UNREG. U	2808 EUREKA STREET	9	6
ANCHORAGE COMMUNITY COLLEGE	2523 PROVIDENCE DRIVE	14	9
ACS WAREHOUSE	600 TELEPHONE AVENUE	19	12
AFSC PIPELINE TUDOR & ARCTIC	4100 ARCTIC BOULEVARD	23	16
COURTNEY'S TUDOR SERVICE	2715 EAST TUDOR ROAD	28	19

EXECUTIVE SUMMARY

Site	Address	Map ID	Page
LATHROP TANKS	1452 EAST TUDOR ROAD	31	22
TUDOR ROAD DIMOND Z	401 WEST TUDOR ROAD	35	24
ALASKA VEHICLE ACCESSORIES	4651 GAMBELL STREET	36	27
ALASKA CLUB PARTNERS	4550 GAMBELL STREET	36	29
AWWU HOMESTEAD ACRES WATER EXT	ROGER DR. / CAMPBELL	38	33
COMMERCIAL CONTRACTORS, INC.	4950 FAIRBANKS ST	39	34
OUR LADY OF COMPASSION CARE CE	4900 EAGLE STREET	40	35
HANSON PROPERTY - FORMER M&M E	620 E. INT'L AIRPORT RO	43	39
INTERSTATE EXPLORATION	512 WEST INT'L AIRPORT	46	41
DEBENHAM INVESTMENTS BUILDING	5333 FAIRBANKS STREET	47	41
HIRSCH PORSCHE/AUDI REPAIR	144 EAST 53RD AVENUE	48	41
MARTECH USA, INC.	300 EAST 54TH AVENUE	50	42
FORMER ASPHALT YARD	230 EAST 54TH AVENUE	50	42
ALASKA HYDRAULICS	500 WEST POTTER DRIVE	51	42
MUTUAL OF NEW YORK	165 EAST 56TH AVENUE	54	45
ABC TOWING/FLOYD CARLEY PROPER	5625 OLD SEWARD HIGHWAY	55	45
GEOPHYSICAL SERVICE INC.	5801 SILVERADO WAY	57	46
MT. MCKINLEY FENCE COMPANY	5901 LAKE OTIS PARKWAY	58	47
LAIDLAW TRANSIT INC.	1147 EAST DOWLING ROAD	60	48
ADOT&PF OLD SEWARD, DIMOND -DO	6000-8399 OLD SEWARD HW	61	53
DOWLING INVESTMENTS	1801 EAST DOWLING ROAD	63	57
OLD SEWARD HIGHWAY SAWMILL	6211 OLD SEWARD HIGHWAY	65	59
NANA/DYNATEC-JV	6228 NIELSON WAY	67	61
MIKE'S SERVICES	6532 ROSEWOOD STREET	69	62
MAGNUM MARINE OF AK. - MURRAY	6511 BRAYTON DRIVE	70	63
ROGERS & BABLER INC.	1301 EAST 64TH AVENUE	71	65
EXPLORATION SUPPLY & EQUIPMENT	6727 OLD SEWARD HIGHWAY	76	68
GOLDEN NORTH VAN LINES	6800 ARCTIC BOULEVARD	77	69
FORMER SPRUCE PARK AUTO BODY	7140 LAKE OTIS PARKWAY	79	70
SPRUCE PARK TRAILER PARK	7100 LAKE OTIS PARKWAY	79	70
MOA ROAD CONSTRUCTION & IMPROV	1118 EAST 70TH AVENUE	80	71
INDEPENDENT LIFT TRUCK	1200 EAST 70TH AVENUE	80	72
FORMER ANCHORAGE AUTO ELECTRIC	7550-7580 BRIARWOOD ST.	87	80
FORMER RESIDENCE	620 EAST 76TH AVENUE	88	81
STEPHEN RESIDENCE	7780 OLD SEWARD HIGHWAY	89	81
GRAND AUTO STORE #222	7725 OLD SEWARD HIGHWAY	89	82
GEOSEARCH	7920 KING STREET	93	85
GRACE DRILLING CO., FORMER	1211 EAST 80TH AVENUE	96	86
BHP STEEL BUILDING PRODUCTS	2441 CINNABAR LOOP	98	88
FORMER MACHINE SHOP	2230 CINNABAR LOOP	100	90
CINNABAR LOOP DRUMS	2231 CINNABAR LOOP	100	90
FORMER AUTO SHOP	8133 OLD SEWARD HIGHWAY	101	91
MUFFLERS ALASKA	8100 OLD SEWARD HIGHWAY	101	92
84TH & SPRUCE SUPERFUND SITE	3400 EAST 84TH AVENUE	107	100
ENGINE & GEAR CO./WORKS, INC.	2130 EAST DIMOND BLVD.	108	102
JOHNSON'S TIRE SERVICE	1107 EAST DIMOND BLVD.	110	103
ASAY TRUCKING	2161 EAST 88TH AVENUE	115	108
WILKIE'S HEAVY EQUIPMENT REPAI	8820 KING STREET	118	109
BOOMERANG, INC. / ROCKFORD COR	8900 KING STREET	120	110
UNITED TOOL RENTAL	9760 OLD SEWARD HIGHWAY	128	114
ALASKA DETROIT DIESEL - ALLISO	200 EAST 100TH AVENUE	129	117
SURE-WAY INCINERATION	440 EAST 100TH AVENUE	129	120
ALASKA METALS RECYCLING	9705 KING STREET	130	127
ALASKA POLLUTION CONTROL	10620 OLD SEWARD HIGHWA	135	133
ANCHORAGE ROOFING & CONTR., IN	10961 LAKE OTIS PARKWAY	137	137
LOWE'S HIW, INC.	10900 OLD SEWARD HIGHWA	138	137

EXECUTIVE SUMMARY

<u>Site</u>	<u>Address</u>	<u>Map ID</u>	<u>Page</u>
VERN DUNHAM'S ASPHALT MAINT/SI	3400-3540 E. 112TH AVEN	139	138
OLD SEWARD COMPANY	11211 OLD SEWARD HIGHWA	140	138
FRONTIER TANNING	11500 JOHNS ROAD	143	141
MARENCO INC., MITKOPF WOOD GAS	KLATT ROAD / GAMBELL	146	144
LAKE OTIS GRAVEL PIT	11451 LAKE OTIS PARKWAY	147	144
HUFFMAN ROAD MERCURY CONTAMINA	3035 EAST HUFFMAN ROAD	150	149
TOGHOTTHELE CORPORATION	12510 BRANDON STREET	154	153
ACS RABBIT CREEK WIRE FACILITY	4300 DEARMOUN ROAD	160	159
RESIDENTIAL PROPERTY	14941 OLD SEWARD HIGHWA	161	159
PTARMIGAN TERRACE UST	3741 PTARMIGAN TERRACE	162	159

SWF/LF: The Solid Waste Facilities/Landfill Sites records typically contain an inventory of solid waste disposal facilities or landfills in a particular state. The data come from the Department of Pollution Control & Ecology's Permit Data System Facilities database.

A review of the SWF/LF list, as provided by EDR, has revealed that there is 1 SWF/LF site within the searched area.

<u>Site</u>	<u>Address</u>	<u>Map ID</u>	<u>Page</u>
ANCHORAGE REFUSE INC.	6301 ROSEWOOD	66	59

LUST: The Leaking Underground Storage Tank Incident Reports contain an inventory of reported leaking underground storage tank incidents. The data come from the Department of Pollution Control & Ecology's LUST Notice Information.

A review of the LUST list, as provided by EDR, and dated 06/16/2003 has revealed that there are 109 LUST sites within the searched area.

<u>Site</u>	<u>Address</u>	<u>Map ID</u>	<u>Page</u>
PETRO PRODUCTS	501 E FIREWEED LN	2	2
AMERICAN NORTH SITE	1100 E NORTHERN LIGHTS	5	3
FORMER DISCOUNT TIRE	1000 E NORTHERN LTS BLV	6	4
ALLEN & PETERSON	3002 SEWARD HWY	7	4
CHEVRON - #91518	2927 SEWARD HWY	7	5
SEARS ROEBUCK & COMPANY STORE	700 E NORTHERN LIGHTS	7	6
WILLIAMS EXPRESS STORE #5008	717 E NORTHERN LIGHTS	7	6
HEGEDUS & SONS FIRESTONE	301 E NORTHERN LIGHTS	8	6
ANCHORAGE DATA CENTER	3300 FAIRBANKS ST	11	7
C. VERNON HUMBLE	LAKE HOOD SPACE #713	12	8
MOA - LOUSSAC LIBRARY	3600 DENALI ST	13	8
TESORO - OLSON GAS SERVICE #2	854 E 36TH AVE	15	9
THE FRONTIER BUILDING	3601 C ST	17	11
PLANT SERVICE COMPLEX	600 TELEPHONE AVE	19	13
UNIVERSTIY CENTER MALL	3901 OLD SEWARD HWY	20	15
SHORESIDE TEXACO	MILE 101 SEWARD HWY	25	17
MOA - FIRE STATION # 4	4350 MACINNES	27	18
CHEVRON - #97324	4417 LAKE OTIS PARKWAY	29	19
TEXACO - #18	4409 LAKE OTIS PARKWAY	29	21
NISSAN/JEEP/EAGLE DEALERSHIP (700 E TUDOR RD SW CRNER	33	23
CONTINENTAL MOTOR CO. INC.	4940 OLD SEWARD HWY	36	25
EUROPEAN MOTORS	4908 OLD SEWARD HWY	36	25

EXECUTIVE SUMMARY

Site	Address	Map ID	Page
PACIFIC MITSUBISHI SEWARD IMPO	4904 OLD SEWARD HWY	36	25
ALASKA CHILDREN'S SERVICES INC	4600 ABBOTT RD	36	28
CENTRAL ENVIRONMENTAL INC	700 E 46TH ST	36	28
NORTHERN HYDRAULICS LTD	4510 GAMBELL ST	36	30
ANCHORAGE U-HAUL CENTER	4751 OLD SEWARD HWY	37	30
ANCHORAGE NISSAN	4748 OLD SEWARD HWY	37	31
HAROLDS RENT-A-TRUCK, INC.	4617 OLD SEWARD HWY	37	33
ALLEN & PETERSON TRANSFER TO C	4920 FAIRBANKS ST	39	34
R & M CONSULTANTS, INC.	5024 CORDOVA ST	41	35
CHEVRON - #95414	5210 OLD SEWARD HWY	42	35
WILLIAMS EXPRESS STORE #5004	5159 OLD SEWARD HWY	42	38
ENSTAR NATURAL GAS COMPANY BUI	401 E INTERNATIONAL AIR	44	40
CENTRAL PLUMBING AND HEATING	212 E INTL. AIRPORT RD	45	40
SOLID WASTE SERVICES DEPARTMEN	CENTRAL TRANSFER STATIO	52	43
SKOGLUND COMPANY INC.	301 E 56TH AVE	53	44
INTERIOR TELEPHONE COMPANY	201 E 56TH AVE	54	45
GEOPHYSICAL SERVICE INC.	5801 SILVERADO WAY	57	46
MCKINLEY FENCE COMPANY OF ALAS	5901 LAKE OTIS	58	47
VEHICLE FACILITY ON DOWLING RO	1205 E DOWLING RD	60	48
ZIEBART OF ALASKA	1301 DOWLING RD	60	48
WILLIAMS EXPRESS STORE #5021	6010 OLD SEWARD HWY	61	50
CALAIS COMPANY	600 E 57TH PLACE	61	55
SMYTH MOVERS WAREHOUSE	2240 E DOWLING	62	55
ACURA OF ANCHORAGE	1733 E DOWLING RD	63	56
ANCHORAGE REFUSE INC.	6301 ROSEWOOD	66	59
ANDERSON TRUCKING SERVICE	6250 ROSEWOOD DR	66	61
PETRO PRODUCTS CO. INC. - OFFI	6401 LAKE OTIS PARKWAY	68	62
DRYDEN INSTRUMENTS	6436 HOMER DR	70	63
QUIK LUBE - BRAYTON DRIVE (FOR	6407 BRAYTON DR	70	63
AAA PLUMBING	6446 GREENWOOD ST	71	64
DISTINCTIVE AUTO BODY SHOP	6616 ROSEWOOD ST	73	67
TESORO - NORTHSTORE # 3	6740 LAKE OTIS PARKWAY	74	67
BAILEY'S RENT - ALL, INC.	6871 OLD SEWARD HWY	78	69
FRALEY SERVICE & RENTAL YARD	1118 E 70TH AVE	80	70
MCDONALD INDUSTRIES ALASKA, IN	7260 HOMER DR	84	74
ANCHORAGE CLEAN SWEEP	1206 E 73RD AVE	85	75
PRIVATE CABLE COMPANY	1153 E 72ND AVE	85	78
TOP AUTO, INC.	7725 OLD SEWARD HWY	89	82
ALASKA BRICK COMPANY	7800 LAKE OTIS PARKWAY	90	83
PACIFIC DETROIT DIESEL ALLISON	8001 PETERSBURG ST	92	84
DALE SPRINGEN	2230 CINNABAR LP RD	94	85
COEXCO INCORPORATED CONSTRUCTI	8020 LAKE OTIS PKWY.	95	85
MOA - FIRE STATION #12	1301 E 80TH AVE	96	86
PAC-RIM CONSTRUCTION OFFICE/WA	1300 E 80TH AVE	96	86
GREAT LAND DIRECTIONAL DRILLIN	1111 E 80TH AVE	97	88
DENALI FUEL COMPANY - FUZZYS	8123 HARTZELL RD	99	89
COMMERCIAL SITE CINNABAR LP.	2251 CINNABAR LP	100	90
YOUNGS AUTO PARTS & SERVICE	2321 CINNABAR LP	100	91
TEACHERS RETIREMENT	8220 PETERSBURG ST	102	96
US POSTAL SERVICE VEHICLE MAIN	8221 PETERSBURG ST	102	97
PINK ELEPHANT STORES, INC.	8215 OLD SEWARD	103	98
SUPERIOR MILL WORKS	8401 BRAYTON DR	104	99
WAREHOUSE/OFFICE COMPLEX	1601 E 84TH CT	105	100
RAINPROOF ROOFING COMPANY	2201 E 84TH CT	106	100
TEXACO - #91 OEHRLIS	919 E DIMOND BLVD	111	105
ALASKA MECHANICAL INC	8540 DIMOND D CIRCLE	112	105

EXECUTIVE SUMMARY

<u>Site</u>	<u>Address</u>	<u>Map ID</u>	<u>Page</u>
UNDERWATER CONSTRUCTION BLDG	8707 CORBIN	113	106
PARATEX PIED PIPER	2440 E 88TH AVE	114	106
WILLIAMS EXPRESS STORE #5006	1501 ABBOTT BLVD	119	109
TESORO NORTHSTORE #005	9220 LAKE OTIS PKWY	123	111
KFQD/KWHL	9200 LAKE OTIS PARKWAY	123	111
TESORO - NORTHSTORE #67	2101 ABBOTT RD	124	111
ALASKA INDUSTRIAL DEVELOPMENT	2121 ABBOTT RD	124	112
AWWU OPERATIONS FACILITY USED	503 E 94TH CT	125	112
AWWU OPERATIONS FACILITY USED	503 E 94TH CT	125	112
SPRING HILL ELEMENTARY	9911 LAKE OTIS PARKWAY	126	112
STEPHANS TOOL RENTAL	9760 OLD SEWARD HWY	128	114
EASTWIND CONSTRUCTION YARD	101 E 100TH AVE	129	114
GALCO STORE/SPENARD BUILDERS S	10010 OLD SEWARD HWY	129	123
TAB ELECTRIC	775 E 100TH	129	126
GEORGES MARKET	10240 OLD SEWARD HWY	131	127
PEPSI COLA WAREHOUSE	521 E 104TH AVE	134	129
WILLIAMS EXPRESS STORE #5002	10630 OLD SEWARD HWY NW	135	129
PARKER DRILLING COMPANY	10560 OLD SEWARD HWY	135	134
KODIAK OILFIELD HAULERS INC	10460 OLD SEWARD HWY	135	136
ANCHORAGE ROOFING & CONTR., IN	10961 LAKE OTIS PARKWAY	137	137
CHEVRON - #94115	11460 OLD SEWARD HWY	141	139
MOA - KLATT MAINTENANCE STATIO	11440 LANG ST	142	140
TESORO - TOMMYS CONVENIENCE ST	11700 OLD SEWARD HWY	145	142
KEHLS FOREST LAWN MORTUARY	11621 OLD SEWARD HWY	145	142
TESORO - NORTHSTORE # 64	11590 OLD SEWARD HWY	145	143
FACILITIES MAINTENANCE	1301 LABAR ST	149	145
FIRE STATION #9	1148 HUFFMAN RD	153	151
TESORO - NORTHSTORE #015	1211 E HUFFMAN RD	153	152
TEXACO - OCEANVIEW - OLD SEWAR	12751 OLD SEWARD HWY	155	156
NORTHSTORE VENTURES - (7-11) #	12870 OLD SEWARD HWY	156	156
DAILEY INTERNATIONAL INC	12860 OLD SEWARD HWY	156	157

UST: The Underground Storage Tank database contains registered USTs. USTs are regulated under Subtitle I of the Resource Conservation and Recovery Act (RCRA). The data come from the Department of Pollution Control & Ecology's RST Owner & Facilities database.

A review of the UST list, as provided by EDR, and dated 06/16/2003 has revealed that there are 121 UST sites within the searched area.

<u>Site</u>	<u>Address</u>	<u>Map ID</u>	<u>Page</u>
TOP AUTO, INC.	1000 E NORTHERN LIGHTS	6	4
PETAL PROPERTY	3002 SEWARD HWY	7	4
CHEVRON - #91518	2927 SEWARD HWY	7	5
BP EXPLORATION (ALASKA) INC	900 E BENSON BLVD	10	6
ANCHORAGE DATA CENTER	3300 FAIRBANKS ST	11	7
C. VERNON HUMBLE	LAKE HOOD SPACE #713	12	8
MOA - LOUSSAC LIBRARY	3600 DENALI ST	13	8
OLD JOHNSONS TIRE	3606 OLD SEWARD HWY	15	9
OLSONS GAS - #2	854 E 36TH AVE	15	10
USPS VEHICLE MAINT FAC ANCHORA	300 E 36TH AVE	16	11
THE FRONTIER BUILDING	3601 C ST	17	11
PLANT SERVICE COMPLEX-SOUTH SI	600 E 38TH	18	12
PLANT SERVICE COMPLEX	600 TELEPHONE AVE	19	13

EXECUTIVE SUMMARY

<u>Site</u>	<u>Address</u>	<u>Map ID</u>	<u>Page</u>
UNIVERSITY CENTER MALL	3901 OLD SEWARD HWY	20	15
CENTRAL WIRE CENTER	3900 DENALI ST	21	15
SHORESIDE TEXACO	MILE 101 SEWARD HWY	25	17
MOA - FIRE STATION # 4	4350 MACINNES	27	18
CHEVRON - #97324	4417 LAKE OTIS PARKWAY	29	19
TEXACO - #18	4409 LAKE OTIS PARKWAY	29	21
CULHANE BROTHERS	4404 SEWARD HWY	30	22
WILLIAMS EXPRESS #5032	801 E TUDOR RD	32	22
CONTINENTAL MOTOR CO. INC.	4940 OLD SEWARD HWY	36	25
EUROPEAN MOTORS	4908 OLD SEWARD HWY	36	25
PACIFIC MITSUBISHI SEWARD IMPO	4904 OLD SEWARD HWY	36	25
ALASKA CHILDREN'S SERVICES INC	4600 ABBOTT RD	36	28
ARCTIC NORTH STAR	GAMBELL & 46TH	36	30
NORTHERN HYDRAULICS LTD	4510 GAMBELL ST	36	30
ANCHORAGE U-HAUL CENTER	4751 OLD SEWARD HWY	37	30
ANCHORAGE NISSAN	4748 OLD SEWARD HWY	37	31
MULTI-VISIONS (LEASEE)	4637 OLD SEWARD HWY	37	32
ALASKA QWIK LUBE, INC	4627 OLD SEWARD HWY	37	32
HAROLDS RENT-A-TRUCK, INC.	4617 OLD SEWARD HWY	37	33
COMMERCIAL CONTRACTORS, INC.	4950 FAIRBANKS ST	39	34
FAIRBANKS STREET INVESTORS	4901 FAIRBANKS ST	39	34
R & M CONSULTANTS, INC.	5024 CORDOVA ST	41	35
CHEVRON - #95414	5210 OLD SEWARD HWY	42	35
MAPCO - EXPRESS #5004	5159 OLD SEWARD HWY	42	38
UIC CONSTRUCTION COMPANY	750 E INTERNATIONAL AIR	42	39
SOLID WASTE SERVICES DEPARTMEN	CENTRAL TRANSFER STATIO	52	43
SKOGLUND COMPANY INC.	301 E 56TH AVE	53	44
GEOPHYSICAL SERVICE INC.	5801 SILVERADO WAY	57	46
LOOMIS ARMORED INC.	1205 E DOWLING RD	60	48
ANCHORAGE AUTOSTOP # 4	6010 OLD SEWARD HWY	61	50
SESCO ALASKA INC	877 E DOWLING RD	61	53
SMITH INTERNATIONAL WAREHOUSE	600 E 57TH PLACE	61	55
ACURA OF ANCHORAGE	1733 E DOWLING RD	63	56
PIONEER HONDA	1801 E DOWLING RD	63	57
MOORE & SONS	1301 E DOWLING RD	64	58
ANCHORAGE REFUSE INC.	6301 ROSEWOOD	66	59
ANDERSON TRUCKING SERVICE	6250 ROSEWOOD DR	66	61
PETRO PRODUCTS CO. INC. - OFFI	6401 LAKE OTIS PARKWAY	68	62
HOMER DRIVE OFFICES	6436 HOMER DR	70	63
FORMER QUICK LUBE	6407 BRAYTON	70	64
AAA PLUMBING AND HEATING	6446 GREENWOOD	71	64
AURORA ELECTRIC INC.	6636 ROSEWOOD ST	73	67
DISTINCTIVE AUTO BODY SHOP	6616 ROSEWOOD ST	73	67
TESORO - NORTHSTORE # 3	6740 LAKE OTIS PARKWAY	74	67
BIG M CORPORATION	1300 E68TH AVE UNIT 12	75	68
BAILEY'S RENT - ALL, INC.	6871 OLD SEWARD HWY	78	69
FRALEY EQUIPMENT YARD	1118 E 70TH AVE LOT 17A	80	71
PROSSER CONSTRUCTION CO.	7100 HOMER DR	82	73
MCDONALD INDUSTRIES ALASKA, IN	7260 HOMER DR	84	74
ANCHORAGE CLEAN SWEEP	1206 E 73RD AVE	85	75
PRIVATE CABLE/PACIFIC RIM TELE	1153 E 72ND AVE	85	79
CLARISSA J. HARLACHER	7780 OLD SEWARD HWY	89	81
TOP AUTO, INC.	7725 OLD SEWARD HWY	89	82
ALASKA BRICK COMPANY	7800 LAKE OTIS PARKWAY	90	83
PACIFIC DETROIT DIESEL ALLISON	8001 PETERSBURG ST	92	84
DALE SPRINGEN	2230 CINNABAR LP RD	94	85

EXECUTIVE SUMMARY

<u>Site</u>	<u>Address</u>	<u>Map ID</u>	<u>Page</u>
MOA - FIRE STATION #12	1301 E 80TH AVE	96	86
PAC-RIM CONSTRUCTION	1300 E 80TH	96	87
GREAT LAND DIRECTIONAL DRILL.I	1111 E 80TH AVE	97	88
ROBERT NEITZ	8123 HARTZELL RD	99	89
DENALI FUEL COMPANY - FUZZYS	8123 HARTZELL RD	99	89
UNIT COMPANY	8101 OLD SEWARD HWY	101	92
TOVSEN PROPERTY	8220 PETERSBURG ST	102	95
US POSTAL SERVICE VEHICLE MAIN	8221 PETERSBURG ST	102	97
PINK ELEPHANT STORES, INC.	8215 OLD SEWARD	103	98
SUPERIOR MILL WORKS	8401 BRAYTON DR	104	99
WAREHOUSE OFFICE COMPLEX	1601 E 84TH CT	105	100
WILLIAMS EXPRESS #5029	2025 DIMOND BLVD	108	101
WILLIAMS EXPRESS #5006	1501 E DIMOND BLVD	109	102
TEXACO - #91	919 E DIMOND	111	104
ALASKA MECHANICAL INC	8540 DIMOND D CIRCLE	112	105
ABLE EXCAVATING INC.	8726 CORBIN DR	113	106
UNDERWATER CONSTRUCTION BLDG	8707 CORBIN	113	106
NIELSEN BROS. CONT. INC.	2138 E 88TH AVE	115	107
HARVESTER CHRISTIAN CHURCH	9101 BRAYTON DR	117	109
TESORO - NORTHSTORE #071	9110 VANGUARD	121	110
KFQD/KWHL	9200 LAKE OTIS PARKWAY	123	111
TESORO - NORTHSTORE #67	2101 ABBOTT RD	124	111
STEPHAN'S TOOL RENTAL & SALES	9760 OLD SEWARD HWY	128	113
OLD CROWLEY SHOP	101 E 100TH AVE	129	116
GALLO BLDG. PRODUCTS	10010 OLD SEWARD HWY	129	124
TAB ELECTRIC, INC.	775 E 100TH AVE	129	126
QWIK STOP - GEORGE'S GROCERY	10240 OLD SEWARD HWY	131	127
HARTEN CONSTRUCTION	10241 NIGH RD	132	128
TWO BROTHERS LUMBER CO.	MILE 7.5 OLD SEWARD HWY	135	129
WILLIAMS EXPRESS #5002	10630 OLD SEWARD HWY	135	129
TOPPERS # 2 - TESORO	MILE 7.5 OLD SEWARD HWY	135	133
PARKER DRILLING COMPANY	10560 OLD SEWARD HWY	135	134
KODIAK OILFIELD HAULERS INC	10460 OLD SEWARD HWY	135	136
F ATLEE DODGE	2031 O MALLEY RD	136	136
CHEVRON - #94115	11460 OLD SEWARD HWY	141	139
MOA - KLATT MAINTENANCE STATIO	11440 LANG ST	142	140
7-ELEVEN #51	11700 OLD SEWARD HWY	145	142
KEHLS FOREST LAWN MORTUARY	11621 OLD SEWARD HWY	145	142
TESORO - NORTHSTORE # 64	11590 OLD SEWARD HWY	145	143
FACILITIES MAINTENANCE	1301 LABAR ST	149	145
ASD STUDENT NUTRITION	1301 LABAR ST	149	149
WILLIAMS EXPRESS #5011	1530 HUFFMAN RD	151	150
FIRE STATION #9	1148 HUFFMAN RD	153	151
TESORO NORTHSTORE 015	1211 E HUFFMAN RD	153	152
TOGHOTTHELE CORP	12510 BRANDON ST	154	154
THOMAS C. LIPPS, DBA ATC ENTERP	12761 OLD SEWARD HWY	155	154
OK Y. KIM - OCEANVIEW TEXACO	12751 OLD SEWARD HWY	155	155
TESORO - NORTHSTORE # 59	12870 OLD SEWARD HWY	156	156
DAILEY INTERNATIONAL INC	12860 OLD SEWARD HWY	156	157
MASONRY SERVICES	12918 HACE ST	158	158
H. J. CARLSON	13006 BACK RD	159	158
JOHN C. CLARK	13001 BACK RD	159	159

EXECUTIVE SUMMARY

VCP: The Alaska Cleanup Program Inventory database.

A review of the VCP list, as provided by EDR, and dated 06/16/2003 has revealed that there are 2 VCP sites within the searched area.

<u>Site</u>	<u>Address</u>	<u>Map ID</u>	<u>Page</u>
ALASKA CLUB PARTNERS	4550 GAMBELL STREET	36	29
ALASKA DETROIT DIESEL - ALLISO	200 EAST 100TH AVENUE	129	117

FEDERAL ASTM SUPPLEMENTAL

FINDS: The Facility Index System contains both facility information and "pointers" to other sources of information that contain more detail. These include: RCRIS; Permit Compliance System (PCS); Aerometric Information Retrieval System (AIRS); FATES (FIFRA [Federal Insecticide Fungicide Rodenticide Act] and TSCA Enforcement System, FTTS [FIFRA/TSCA Tracking System]; CERCLIS; DOCKET (Enforcement Docket used to manage and track information on civil judicial enforcement cases for all environmental statutes); Federal Underground Injection Control (FURS); Federal Reporting Data System (FRDS); Surface Impoundments (SIA); TSCA Chemicals in Commerce Information System (CICS); PADS; RCRA-J (medical waste transporters/disposers); TRIS; and TSCA. The source of this database is the U.S. EPA/NTIS.

A review of the FINDS list, as provided by EDR, and dated 03/19/2003 has revealed that there are 90 FINDS sites within the searched area.

<u>Site</u>	<u>Address</u>	<u>Map ID</u>	<u>Page</u>
GRAND AUTO	1000 E NORTHERN LIGHTS	6	3
FRED MEYER NORTHERN LIGHTS	1000 E NORTHERN LIGHTS	6	3
ALYESKA INFORMATION SVCS	900 E BENSON BLVD	10	7
OLSON GAS SERVICES	854 E 36TH AVE	15	9
USPS VEHICLE MAINT FAC ANCHORA	300 E 36TH AVE	16	11
ANCHORAGE TELEPHONE UTILITY	600 TELEPHONE AVE	19	13
NATIONAL OILWELL	4111 INGRA STREET	24	16
NATIONAL OILWELL	4111 INGRA	24	16
AK BIOLOGICAL SCIENCE CTR	1011 E THDOR RD	26	18
THE HOME DEPOT #1301	515 EAST TUDOR ROAD	34	23
CONTINENTAL AUTO, INC.	5001 OLD SEWARD HWY	36	24
OFFICE PLACE INC THE	4831 OLD SEWARD HWY STE	36	26
QUALITY COACHWORKS	631 E 48TH AVE	36	26
LITHIA ANCHORAGE AUTOBODY	4700 GAMBELL ST	36	26
BOB BENSON TRUCKING INC	4600 GAMBELL ST	36	28
CENTRAL ENVIRONMENTAL INC	700 E 46TH ST	36	28
ALASKA VEHICLE ACCESSORIES	4651 CAMBELL ST	36	29
ANCHORAGE NISSAN	4748 OLD SEWARD HWY	37	31
HANSON WYATT INC SVC STA 95414	5210 OLD SEWARD HWY	42	37
AGENS AUTOMOTIVE	737 E INT'L AIRPORT RD	42	38
RESTORE STORE & ANTIQUE SHOP	630 E INTL AIRPORT RD	43	40
ADEC ANCHORAGE SHREDDING PLT	54TH & JUNEAU ST	49	41
ANALYTICAL SVCS MOBILE LAB	5610 OLD SEWARD HWY UNI	56	46
ALASKA PAINTING SERVICE	1658 EAST 59TH AVE	59	47
ZIEBART OF ALASKA	1301 DOWLING RD	60	48
LIDLAW TRANSIT	1147 DOWLING RD	60	49
TSO ANCHORAGE TRUCKSTOP 2	6010 OLD SEWARD HWY	61	49
M G WASTE CONTROL CO	664 E DOWLING RD	61	52

EXECUTIVE SUMMARY

Site	Address	Map ID	Page
SEARS ROEBUCK & CO	5900 OLD SEWARD HWY	61	53
BUNDLE FACTORY	6007 OLD SEWARD HWY & D	61	54
BRIDGEPOINT SYSTEMS ALASKA	907 E DOWLING RD STE 9	61	54
B & B ENVIRONMENTAL INC	941 E DOWLING STE 303	61	55
CONSTRUCTION & RIGGING INC	1639 E DOWLING RD	63	56
SPRUCE PARK AUTO BODY INC	1657 E DOWLING RD	63	56
JOES BODY PAINT & FRAME	774 FISCHER AVE	65	58
NORTHERN PETROLEUM SVCS	6130 OLD SEWARD HWY	65	59
TRECON INC	1301 E 64TH STE 201	71	65
PAULS BODY SHOP INC	1237 E 66TH AVE	72	66
BJ SERVICES ANCHORAGE	6927 OLD SEWARD HWY #10	78	69
ALCAN ENVIRONMENTAL INC 70TH A	1118 E 70TH AVE	80	71
BROWN BEAR BODY & PAINT	1155 E 70TH AVE	80	72
ALLIANCE BANK	7015 OLD SEWARD HWY	81	72
ANDERSON BLADING AND CONSTRUCT	1142 E. 71ST STREET	83	73
BAKER HUGHES INTEQ	7260 HOMER DR	84	75
ANCHORAGE CLEAN SWEEP	1206 E 73RD AVE	85	75
EDS UNLIMITED AUTOBODY & PAINT	1300 E 74TH AVE	86	79
QUARLES & ASSOC COACHWORKS	1151 E 76TH AVE	87	80
TRANS AK	1200 E 76TH	87	80
GRAND AUTO	7725 OLD SEWARD HWY	89	82
AIR LAND TRANSPORT	2040 E 79TH AVE	91	83
PACIFIC DETROIT DIESEL ALLISON	8001 PETERSBURG ST	92	84
ANCHORAGE FIRE STA 12	1301 E 80TH AVE	96	87
ANADRILL A DIV OF SCHLUMBERGER	1111 E 80TH AVE	97	87
ALASKA POLLUTION CONTROL-ANCHO	8040 HARTZELL RD	99	89
UNIT COMPANY YARD	8101 OLD SEWARD HWY	101	91
ENGINE & GEAR WORKS INC	2130 E DIMOND BLVD	102	93
R A VRANKAERT CO	8240 PETERSBURG ST	102	94
ALASKA ST OF PERS PETERSBURG S	8220 PETERSBURG ST	102	95
USPS VEHICLE MAINTENANCE FACIL	8221 PETERSBURG ST	102	96
LINDER CONSTRUCTION INC	8220 PETERSBURG ST	102	96
TEXACO STA 63 057 091	919 E DIMOND	111	103
PARATEX PIED PIPER	2440 E 88TH AVE	114	106
WAL-MART STORE #2071	8900 OLD SEWARD HWY	116	108
SAM'S CLUB #6601	8801 OLD SEWARD HWY	116	108
CLEARWATER ENVIRONMENTAL INC	1760 ABBOTT RD	122	110
CHEMTRACK	9599 BRAYTON DR 426	127	113
CROWLEY ENVIRONMENTAL SVCS	101 E 100TH	129	115
EMERSON DIESEL	200 E 100TH	129	117
QUALITY FABRICATION INC	360 E 100TH AVE	129	119
SUREWAY INCINERATION CO	440 E 100TH AVE	129	120
UNIVAR USA INC.	590 E 100TH AVE	129	124
GEORGES GROCERY	10240 OLD SEWARD HWY	131	127
CLEAN ALASKA INC	10361 NIGH RD	133	128
CARLS STORAGE YARD	10620 OLD SEWARD HWY	135	130
ALASKA POLLUTION CONTROL	10620 OLD SEWARD HIGHWA	135	133
ALASKA POLLUTION CONTROL	10620 OLD SEWARD HWY	135	133
KODIAK OILFIELD HAULERS INC AN	10460 OLD SEWARD HWY	135	135
ALASKA ST OF OLD SEWARD CO	11211 OLD SEWARD HWY	140	138
CHEVRON USA INC SS 94115	11460 OLD SEWARD HWY	141	139
ALASKA WOOD GASIFIER DEVELOPME	KLATT & GAMBEL	144	141
TESORO NORTHSTORE 064	11590 OLD SEWARD HWY	145	144
FRONTIER PAVING CORP	11710 S GAMBELL ST	148	145
ANCHORAGE SCHOOL DIST FAC MAIN	1301 LABAR ST.	149	145
ANCHORAGE SCHOOL DISTRICT FACI	1301 LABAR ST	149	146

EXECUTIVE SUMMARY

<u>Site</u>	<u>Address</u>	<u>Map ID</u>	<u>Page</u>
COOK INLET HOUSING AUTH LANDMA	12500 LANDMARK DR	151	150
KING'S CLEANERS	1330 HUFFMAN	152	151
TESORO NORTHSTORE 015	1211 E HUFFMAN RD	153	152
TOGHOTTHELE CORP	12510 BRANDON ST	154	154
TESORO NORTHSTORE 059	12870 OLD SEWARD HWY	156	156
CYS MANAGEMENT SVCS INC	12900 CUMBERLAND CIR	157	157

MLTS: The Material Licensing Tracking System is maintained by the Nuclear Regulatory Commission and contains a list of approximately 8,100 sites which possess or use radioactive materials and are subject to NRC licensing requirements.

A review of the MLTS list, as provided by EDR, and dated 04/23/2003 has revealed that there are 2 MLTS sites within the searched area.

<u>Site</u>	<u>Address</u>	<u>Map ID</u>	<u>Page</u>
INTERIOR, DEPARTMENT OF THE	1011 EAST TUDOR ROAD	26	18
ROGERS & BABLER	1301 EAST 64TH AVENUE	71	66

PADS: The PCB Activity Database identifies generators, transporters, commercial storers and/or brokers and disposers of PCBs who are required to notify the United States Environmental Protection Agency of such activities. The source of this database is the U.S. EPA.

A review of the PADS list, as provided by EDR, and dated 03/26/2003 has revealed that there is 1 PADS site within the searched area.

<u>Site</u>	<u>Address</u>	<u>Map ID</u>	<u>Page</u>
BOB BENSON TRUCKING INC	4600 GAMBELL ST	36	28

TRIS: The Toxic Chemical Release Inventory System identifies facilities that release toxic chemicals to the air, water, and land in reportable quantities under SARA Title III, Section 313. The source of this database is the U.S. EPA.

A review of the TRIS list, as provided by EDR, and dated 12/31/2000 has revealed that there is 1 TRIS site within the searched area.

<u>Site</u>	<u>Address</u>	<u>Map ID</u>	<u>Page</u>
BJ SERVICES ANCHORAGE	6927 OLD SEWARD HWY #10	78	69

FTTS: FTTS tracks administrative cases and pesticide enforcement actions and compliance activities related to FIFRA, TSCA and EPCRA (Emergency Planning and Community Right-to-Know Act) over the previous five years. To maintain currency, EDR contacts the Agency on a quarterly basis.

A review of the FTTS list, as provided by EDR, and dated 04/15/2003 has revealed that there are 2

EXECUTIVE SUMMARY

FTTS sites within the searched area.

<u>Site</u>	<u>Address</u>	<u>Map ID</u>	<u>Page</u>
<i>PARATEX PIED PIPER</i>	<i>2440 E 88TH AVE</i>	<i>114</i>	<i>106</i>
<i>QUALITY FABRICATION INC</i>	<i>360 E 100TH AVE</i>	<i>129</i>	<i>119</i>

STATE OR LOCAL ASTM SUPPLEMENTAL

AST: The Aboveground Storage Tank database contains registered ASTs. The data come from the Department of Pollution Control & Ecology's RST Owner & Facilities database.

A review of the AST list, as provided by EDR, and dated 05/01/2001 has revealed that there is 1 AST site within the searched area.

<u>Site</u>	<u>Address</u>	<u>Map ID</u>	<u>Page</u>
ALEUT CORPORATION	4000 OLD SEWARD HIGHWAY	22	15

EXECUTIVE SUMMARY

Please refer to the end of the findings report for unmapped orphan sites due to poor or inadequate address information.

MAP FINDINGS SUMMARY

<u>Database</u>	<u>Total Plotted</u>
<u>FEDERAL ASTM STANDARD</u>	
NPL	0
Proposed NPL	0
CERCLIS	0
CERC-NFRAP	5
CORFACTS	1
RCRIS-TSD	0
RCRIS Lg. Quan. Gen.	2
RCRIS Sm. Quan. Gen.	81
ERNS	0
<u>STATE ASTM STANDARD</u>	
State Haz. Waste	74
State Landfill	1
LUST	109
UST	121
INDIAN UST	0
VCP	2
<u>FEDERAL ASTM SUPPLEMENTAL</u>	
CONSENT	0
ROD	0
Delisted NPL	0
FINDS	90
HMIRS	0
MLTS	2
MINES	0
NPL Liens	0
PADS	1
DOD	0
RAATS	0
TRIS	1
TSCA	0
SSTS	0
FTTS	2
<u>STATE OR LOCAL ASTM SUPPLEMENTAL</u>	
AST	1
AK Spills	0

NOTES:

Sites may be listed in more than one database

MAP FINDINGS

Map ID			EDR ID Number
Direction			
Distance			
Distance (ft.)	Site	Database(s)	EPA ID Number

Coal Gas Site Search: EDR does not presently have coal gas site information available in this state.

1	MIDAS FACILITY 2700 SEWARD HIGHWAY ANCHORAGE, AK 99503	SHWS	S104892159 N/A
----------	-----------------------------------------------------------------------------------	-------------	---------------------------------

SHWS:
 Staff: DB Administrator
 File Number: CS100.63
 Priority Type: Low
 Facility Status: Inactive
 Internal Id No: 1999210900501
 Comments : Soil with DRO at 797 mg/kg and tetrachloroethylene at 0.0446 mg/kg reported at approximately 7.5 to 9.5 feet below ground surface near Lift 4 within building.

2	PETRO PRODUCTS 501 E FIREWEED LN ANCHORAGE, AK	LUST	S105151199 N/A
----------	---------------------------------------------------------------------------	-------------	---------------------------------

LUST:
 Status Code: Closed
 Facility ID: 1418
 ADEC Staff: Not Assigned
 Facility Phone: Not reported
 Record Key: 1990210023501

3	HHO PORTER STREET 2640 PORTER PLACE ANCHORAGE, AK 99508	SHWS	S104892187 N/A
----------	------------------------------------------------------------------------------------	-------------	---------------------------------

SHWS:
 Staff: DB Administrator
 File Number: CS96.30
 Priority Type: Medium
 Facility Status: Inactive
 Internal Id No: 1990210130502
 Comments : 300 gallon heating oil tank was removed in October 1990 and contamination was found to be present to groundwater at 20 feet. A monitoring well was installed and groundwater was impacted. A Closure/No Further Action letter was issued on March 18, 1992 following quarterly monitoring of the on-site monitoring well. However, file information, including a 10/15/91 internal ADEC email indicates that there is still high TPH in the subsurface soil at the site...but they have excavated all that they could reasonably get to.

4	FORMER "A" ST. ALIGNMENT CENTER 2615 A STREET ANCHORAGE, AK 99503	SHWS	S105754904 N/A
----------	----------------------------------------------------------------------------------------------	-------------	---------------------------------

SHWS:
 Staff: Closed
 File Number: CS100.196
 Priority Type: Low
 Facility Status: Closed
 Internal Id No: 1997210116601
 Comments : DRO and benzene was detected in two soil samples above Level A during a Phase II site assessment.

MAP FINDINGS

Map ID			EDR ID Number
Direction			
Distance			
Distance (ft.)	Site	Database(s)	EPA ID Number

FORMER "A" ST. ALIGNMENT CENTER (Continued)

S105754904

**5 AMERICAN NORTH SITE
1100 E NORTHERN LIGHTS BLVD
ANCHORAGE, AK**

**LUST S104967204
N/A**

LUST:

Status Code:	Closed	Facility Phone:	(907) 269-7537
Facility ID:	3425	Record Key:	199020916564
ADEC Staff:	Allen		

**6 GRAND AUTO
1000 E NORTHERN LIGHTS BLVD
ANCHORAGE, AK 99508**

**RCRIS-SQG 1004670171
FINDS AKD980983910**

RCRIS:

Owner: FRED MEYER INC
EPA ID: AKD980983910
Contact: JOHN GOODSSELL
(415) 568-6500

Classification: Conditionally Exempt Small Quantity Generator
TSD Activities: Not reported

Violation Status: No violations found

FINDS:

Other Pertinent Environmental Activity Identified at Site:
Facility Registry System (FRS)
Resource Conservation and Recovery Act Information system (RCRAINFO)

**6 FRED MEYER NORTHERN LIGHTS
1000 E NORTHERN LIGHTS BLVD
ANCHORAGE, AK 99508**

**RCRIS-SQG 1004670275
FINDS AKR000002220**

RCRIS:

Owner: FRED MEYER INC
(503) 797-5617
EPA ID: AKR000002220
Contact: NANCY CAREY
(907) 264-9614

Classification: Conditionally Exempt Small Quantity Generator
TSD Activities: Not reported

Violation Status: No violations found

FINDS:

Other Pertinent Environmental Activity Identified at Site:
Facility Registry System (FRS)
Resource Conservation and Recovery Act Information system (RCRAINFO)

MAP FINDINGS

Map ID			EDR ID Number
Direction			
Distance			
Distance (ft.)	Site	Database(s)	EPA ID Number

6	FORMER DISCOUNT TIRE 1000 E NORTHERN LTS BLVD ANCHORAGE, AK	LUST	S105151607 N/A
----------	----------------------------------------------------------------------------	-------------	---------------------------

LUST:			
Status Code:	Closed	Facility Phone:	(907) 269-7525
Facility ID:	561	Record Key:	1990210026902
ADEC Staff:	Weimer		

6	TOP AUTO, INC. 1000 E NORTHERN LIGHTS BL. ANCHORAGE, AK 99508	UST	U003141112 N/A
----------	------------------------------------------------------------------------------	------------	---------------------------

UST:			
Facility ID:	561	Atl Tank ID:	1
Tank ID:	1	Capacity:	500
Tank Status:	Permanently Out of Use		
Owner Name:	Fred Meyer Inc.		
Owner Address:	3800 SOUTHE 22ND AVE Portland, OR 97242		
Installed Date:	4/23/1976	Date Last Used:	6/1/1989
Closure Status:	Tank removed from ground	Tank Product:	Used Oil
Date Closed:	6/30/1989		
Regulated Tank:	Yes		

7	ALLEN & PETERSON 3002 SEWARD HWY ANCHORAGE, AK	LUST	S105096348 N/A
----------	-------------------------------------------------------------------	-------------	---------------------------

LUST:			
Status Code:	Closed	Facility Phone:	(907) 269-7537
Facility ID:	266	Record Key:	1993210017301
ADEC Staff:	Allen		

7	PETAL PROPERTY 3002 SEWARD HWY ANCHORAGE, AK 99503	UST	U003140628 N/A
----------	-------------------------------------------------------------------	------------	---------------------------

UST:			
Facility ID:	266	Atl Tank ID:	1
Tank ID:	1	Capacity:	500
Tank Status:	Permanently Out of Use		
Owner Name:	Allen & Peterson Commercial Glas		
Owner Address:	4900 FAIRBANKS ST Anchorage, AK 99503		
Installed Date:	3/31/1976	Date Last Used:	1/1/1983
Closure Status:	Tank removed from ground	Tank Product:	Gasoline
Date Closed:	6/21/1993		
Regulated Tank:	Yes		

MAP FINDINGS

Map ID			EDR ID Number
Direction			
Distance			
Distance (ft.)Site		Database(s)	EPA ID Number

7	CHEVRON - #91518 2927 SEWARD HWY ANCHORAGE, AK 99503	LUST UST	U003140754 N/A
---	---------------------------------------------------------------------------------	---------------------------	---------------------------------

LUST:

Status Code: Open	Facility Phone: (907) 269-7525
Facility ID: 2837	Record Key: 1988210030501
ADEC Staff: Weimer	

UST:

Facility ID: 2837	
Tank ID: 1	Atl Tank ID: 1
Tank Status: Permanently Out of Use	Capacity: 9000
Owner Name: Chevron	
Owner Address: PO Box 6004 Atten: PERMIT DESK San Ramon, CA 94583	
Installed Date: 1/1/1966	Date Last Used: 5/1/1987
Closure Status: Tank removed from ground	Tank Product: Gasoline
Date Closed: 8/14/1987	
Regulated Tank: Yes	

Facility ID: 2837	
Tank ID: 2	Atl Tank ID: 2
Tank Status: Permanently Out of Use	Capacity: 9000
Owner Name: Chevron	
Owner Address: PO Box 6004 Atten: PERMIT DESK San Ramon, CA 94583	
Installed Date: 1/1/1966	Date Last Used: 5/1/1987
Closure Status: Tank removed from ground	Tank Product: Gasoline
Date Closed: 8/14/1987	
Regulated Tank: Yes	

Facility ID: 2837	
Tank ID: 3	Atl Tank ID: 3
Tank Status: Permanently Out of Use	Capacity: 500
Owner Name: Chevron	
Owner Address: PO Box 6004 Atten: PERMIT DESK San Ramon, CA 94583	
Installed Date: 1/1/1966	Date Last Used: 5/1/1987
Closure Status: Tank removed from ground	Tank Product: Gasoline
Date Closed: 8/14/1987	
Regulated Tank: Yes	

Facility ID: 2837	
Tank ID: 4	Atl Tank ID: 4
Tank Status: Permanently Out of Use	Capacity: 4000
Owner Name: Chevron	
Owner Address: PO Box 6004 Atten: PERMIT DESK San Ramon, CA 94583	
Installed Date: 1/1/1966	Date Last Used: 5/1/1987
Closure Status: Tank removed from ground	Tank Product: Diesel
Date Closed: 8/14/1987	
Regulated Tank: Yes	

MAP FINDINGS

Map ID			EDR ID Number
Direction			
Distance			
Distance (ft.)	Site	Database(s)	EPA ID Number

7	SEARS ROEBUCK & COMPANY STORE 700 E NORTHERN LIGHTS ANCHORAGE, AK	LUST	S105151273 N/A
---	------------------------------------------------------------------------------------	-------------	--------------------------

LUST:			
Status Code:	Closed	Facility Phone:	(907) 269-7525
Facility ID:	1466	Record Key:	1994210020411
ADEC Staff:	Weimer		
Status Code:	Closed	Facility Phone:	(907) 269-7525
Facility ID:	1466	Record Key:	1994210027301
ADEC Staff:	Weimer		

7	WILLIAMS EXPRESS STORE #5008 717 E NORTHERN LIGHTS ANCHORAGE, AK	LUST	S105246344 N/A
---	-------------------------------------------------------------------------------	-------------	--------------------------

LUST:			
Status Code:	Open	Facility Phone:	(907) 451-2127
Facility ID:	50	Record Key:	1987210027401
ADEC Staff:	Wieggers		

8	HEGEDUS & SONS FIRESTONE 301 E NORTHERN LIGHTS ANCHORAGE, AK	LUST	S105151149 N/A
---	-------------------------------------------------------------------------------	-------------	--------------------------

LUST:			
Status Code:	Closed	Facility Phone:	Not reported
Facility ID:	1428	Record Key:	1988210030502
ADEC Staff:	Not Assigned		

9	FORMER ICICLE SEAFOOD UNREG. UST 2808 EUREKA STREET ANCHORAGE, AK 99503	SHWS	S104892154 N/A
---	--------------------------------------------------------------------------------------	-------------	--------------------------

SHWS:			
Staff:	Closed		
File Number:	CS96.67		
Priority Type:	High		
Facility Status:	Closed		
Internal Id No:	1993210110604		
Comments :	Leaking 1,000 gallon commercial heating oil tank (UST).		

10	BP EXPLORATION (ALASKA) INC 900 E BENSON BLVD ANCHORAGE, AK 99519	UST	U003139444 N/A
----	--------------------------------------------------------------------------------	------------	--------------------------

UST:			
Facility ID:	1106		
Tank ID:	1	Alt Tank ID:	1
Tank Status:	Currently in Use	Capacity:	15000
Owner Name:	BP Exploration (Alaska) Inc		
Owner Address:	P.O. BOX 196612 Anchorage, AK 99519		
Installed Date:	5/7/1985	Date Last Used:	Not reported
Closure Status:	Not reported	Tank Product:	Heating Oil
Date Closed:	Not reported		
Regulated Tank:	No		

MAP FINDINGS

Map ID
 Direction
 Distance
 Distance (ft.)Site

EDR ID Number
 EPA ID Number

Database(s)

BP EXPLORATION (ALASKA) INC (Continued)

U003139444

Facility ID:	1106	Atl Tank ID:	2
Tank ID:	2	Capacity:	4000
Tank Status:	Currently in Use		
Owner Name:	BP Exploration (Alaska) Inc		
Owner Address:	P.O. BOX 196612		
	Anchorage, AK 99519		
Installed Date:	5/7/1985	Date Last Used:	Not reported
Closure Status:	Not reported	Tank Product:	Diesel
Date Closed:	Not reported		
Regulated Tank:	Yes		

**10 ALYESKA INFORMATION SVCS
 900 E BENSON BLVD
 ANCHORAGE, AK 99508**

**RCRIS-SQG 1000856041
 FINDS AK0000063123**

RCRIS:
 Owner: SEE COMMENTS
 #####
 EPA ID: AK0000063123
 Contact: LINDA EDWARDS
 (907) 787-8946
 Classification: Small Quantity Generator
 TSDF Activities: Not reported
 Violation Status: No violations found

FINDS:
 Other Pertinent Environmental Activity Identified at Site:
 Facility Registry System (FRS)
 ICIS
 National Compliance Database (NCDB)
 Resource Conservation and Recovery Act Information system (RCRAINFO)

**11 ANCHORAGE DATA CENTER
 3300 FAIRBANKS ST
 ANCHORAGE, AK 99507**

**LUST U003090775
 UST N/A**

LUST:

Status Code:	Closed	Facility Phone:	(907) 269-7526
Facility ID:	1384	Record Key:	1997210028601
ADEC Staff:	Bus		
Status Code:	Closed	Facility Phone:	(907) 269-7526
Facility ID:	2977	Record Key:	1997210028601
ADEC Staff:	Bus		

UST:

Facility ID:	2977	Atl Tank ID:	1
Tank ID:	1	Capacity:	2000
Tank Status:	Permanently Out of Use		
Owner Name:	State Of Alaska Dept Of Administ		
Owner Address:	3300 FAIRBANKS ST ANCHORAGE DATA CENTER		
	Anchorage, AK 99507		
Installed Date:	1/1/1980	Date Last Used:	10/13/1997
Closure Status:	Tank removed from ground	Tank Product:	Diesel
Date Closed:	10/13/1997		
Regulated Tank:	Yes		

MAP FINDINGS

Map ID
 Direction
 Distance
 Distance (ft.)Site

EDR ID Number
 EPA ID Number

Database(s)

ANCHORAGE DATA CENTER (Continued)

U003090775

**12 C. VERNON HUMBLE
 LAKE HOOD SPACE #713
 ANCHORAGE, AK 99515**

**LUST U003140996
 UST N/A**

LUST:

Status Code:	Closed	Facility Phone:	(907) 269-7525
Facility ID:	421	Record Key:	1992210031297
ADEC Staff:	Weimer		

UST:

Facility ID:	421	Atl Tank ID:	1
Tank ID:	1	Capacity:	500
Tank Status:	Permanently Out of Use		
Owner Name:	C. Vernon Humble		
Owner Address:	3090 AMBER BAY Lp Anchorage, AK 99515		
Installed Date:	5/8/1978	Date Last Used:	3/1/1992
Closure Status:	Tank removed from ground	Tank Product:	Gasoline
Date Closed:	6/16/1992		
Regulated Tank:	Yes		

Facility ID:	421	Atl Tank ID:	2
Tank ID:	2	Capacity:	2000
Tank Status:	Permanently Out of Use		
Owner Name:	C. Vernon Humble		
Owner Address:	3090 AMBER BAY Lp Anchorage, AK 99515		
Installed Date:	5/9/1983	Date Last Used:	3/21/1992
Closure Status:	Tank removed from ground	Tank Product:	Gasoline
Date Closed:	6/16/1992		
Regulated Tank:	Yes		

**13 MOA - LOUSSAC LIBRARY
 3600 DENALI ST
 ANCHORAGE, AK 99519**

**LUST U003139592
 UST N/A**

LUST:

Status Code:	Closed	Facility Phone:	(907) 269-7526
Facility ID:	1267	Record Key:	1997210034204
ADEC Staff:	Bus		

UST:

Facility ID:	1267	Atl Tank ID:	1
Tank ID:	1	Capacity:	1000
Tank Status:	Permanently Out of Use		
Owner Name:	MOA FMD Municipality Of Anchorage Prop Fac Mgmt		
Owner Address:	PO Box 196650 Anchorage, AK 99519		
Installed Date:	6/1/1985	Date Last Used:	6/1/1996
Closure Status:	Not Listed	Tank Product:	Diesel
Date Closed:	6/11/1996		
Regulated Tank:	Yes		

Facility ID:	1267	Atl Tank ID:	Not reported
Tank ID:	2	Capacity:	1000
Tank Status:	Currently In Use		
Owner Name:	MOA FMD Municipality Of Anchorage Prop Fac Mgmt		
Owner Address:	PO Box 196650		

MAP FINDINGS

Map ID			EDR ID Number
Direction			
Distance			
Distance (ft.):Site		Database(s)	EPA ID Number

MOA - LOUSSAC LIBRARY (Continued)

U003139592

	Anchorage, AK 99519		
Installed Date:	11/1/1996	Date Last Used:	Not reported
Closure Status:	Not reported	Tank Product:	Diesel
Date Closed:	Not reported		
Regulated Tank:	Yes		

14 **ANCHORAGE COMMUNITY COLLEGE**
2523 PROVIDENCE DRIVE
ANCHORAGE, AK 99508

SHWS S104892195
N/A

SHWS:
Staff: DB Administrator
File Number: CS
Priority Type: Low
Facility Status: Inactive
Internal Id No: 1988210126601
Comments : As much as 100 to 300 gallons of waste oil, allegedly from transformers were spilled to the surface. No PCBs detected in soil samples. On-site inspection 8/86.

15 **OLD JOHNSONS TIRE**
3806 OLD SEWARD HWY
ANCHORAGE, AK 99503

UST U003140848
N/A

UST:
Facility ID: 2946
Tank ID: 1
Tank Status: Permanently Out of Use
Owner Name: R.W. Saunders - Saunders Propert
Owner Address: 12703 9TH Ave, NW
 Seattle, WA 98177
Installed Date: Not reported
Closure Status: Tank removed from ground
Date Closed: 7/12/1994
Regulated Tank: Yes

Ati Tank ID: 1	Capacity: 500
Date Last Used: 1/1/1984	Tank Product: Used Oil

15 **TESORO - OLSON GAS SERVICE #2 (FOR**
854 E 36TH AVE
ANCHORAGE, AK

LUST S105246345
N/A

LUST:
Status Code: Open
Facility ID: 2287
ADEC Staff: Weimer

Facility Phone: (907) 269-7525	Record Key: 1987210036201
------------------------------------	-----------------------------------

15 **OLSON GAS SERVICES**
854 E 36TH AVE
ANCHORAGE, AK 99503

FINDS 1005881217
110010647229

FINDS:
Other Pertinent Environmental Activity Identified at Site:
Facility Registry System (FRS)
ICIS

MAP FINDINGS

Map ID
 Direction
 Distance
 Distance (ft.)Site

EDR ID Number

Database(s) EPA ID Number

OLSON GAS SERVICES (Continued)

1005881217

15 **OLSONS GAS - #2**
854 E 36TH AVE
ANCHORAGE, AK 99503

UST U003140327
N/A

UST:

Facility ID:	2287		
Tank ID:	1	Atl Tank ID:	1
Tank Status:	Permanently Out of Use	Capacity:	12000
Owner Name:	Randy Hahn		
Owner Address:	3609 Spenard Rd Anchorage, AK 99503		
Installed Date:	Not reported	Date Last Used:	4/1/1995
Closure Status:	Tank removed from ground	Tank Product:	Gasoline
Date Closed:	7/10/1995		
Regulated Tank:	Yes		
Facility ID:	2287		
Tank ID:	2	Atl Tank ID:	2
Tank Status:	Permanently Out of Use	Capacity:	12000
Owner Name:	Randy Hahn		
Owner Address:	3609 Spenard Rd Anchorage, AK 99503		
Installed Date:	Not reported	Date Last Used:	4/1/1995
Closure Status:	Tank removed from ground	Tank Product:	Gasoline
Date Closed:	7/10/1995		
Regulated Tank:	Yes		
Facility ID:	2287		
Tank ID:	3	Atl Tank ID:	3
Tank Status:	Permanently Out of Use	Capacity:	2000
Owner Name:	Randy Hahn		
Owner Address:	3609 Spenard Rd Anchorage, AK 99503		
Installed Date:	Not reported	Date Last Used:	4/1/1995
Closure Status:	Tank removed from ground	Tank Product:	Diesel
Date Closed:	7/10/1995		
Regulated Tank:	Yes		
Facility ID:	2287		
Tank ID:	4	Atl Tank ID:	9
Tank Status:	Permanently Out of Use	Capacity:	500
Owner Name:	Randy Hahn		
Owner Address:	3609 Spenard Rd Anchorage, AK 99503		
Installed Date:	Not reported	Date Last Used:	9/1/1995
Closure Status:	Not Listed	Tank Product:	Used Oil
Date Closed:	9/25/1995		
Regulated Tank:	Yes		

MAP FINDINGS

Map ID		EDR ID Number
Direction		
Distance		
Distance (ft.)		
Site		
		Database(s) EPA ID Number

16	USPS VEHICLE MAINT FAC ANCHORAGE 300 E 36TH AVE ANCHORAGE, AK 99503	RCRIS-SQG FINDS UST	1000376243 AK5180090040
-----------	------------------------------------------------------------------------------------------------	------------------------------------------------	------------------------------------------

RCRIS:

Owner: UNITED STATES POSTAL SERVICE
EPA ID: AK5180090040

Contact: CATHE A GROSSHANDLER
(907) 522-7571

Classification: Small Quantity Generator
TSDF Activities: Not reported

Violation Status: No violations found

FINDS:

Other Pertinent Environmental Activity Identified at Site:
Facility Registry System (FRS)
Resource Conservation and Recovery Act Information system (RCRAINFO)

UST:

Facility ID: 815	
Tank ID: 1	Atl Tank ID: 1
Tank Status: Permanently Out of Use	Capacity: 10000
Owner Name: US Postal Service(Veh.Main.Fac.)	
Owner Address: 8221 Petersburg St Anchorage, AK 99507	
Installed Date: 4/9/1977	Date Last Used: Not reported
Closure Status: Tank removed from ground	Tank Product: Gasoline
Date Closed: 7/1/1987	
Regulated Tank: Yes	

Facility ID: 815	
Tank ID: 2	Atl Tank ID: 2
Tank Status: Permanently Out of Use	Capacity: 500
Owner Name: US Postal Service(Veh.Main.Fac.)	
Owner Address: 8221 Petersburg St Anchorage, AK 99507	
Installed Date: 4/9/1977	Date Last Used: Not reported
Closure Status: Not reported	Tank Product: Used Oil
Date Closed: 4/30/1990	
Regulated Tank: Yes	

17	THE FRONTIER BUILDING 3601 C ST ANCHORAGE, AK 99503	LUST UST	U003140502 N/A
-----------	--------------------------------------------------------------------------------	---------------------------	---------------------------------

LUST:

Status Code: Closed	Facility Phone: (907) 269-7526
Facility ID: 2489	Record Key: 1997210004201
ADEC Staff: Bus	

UST:

Facility ID: 2489	
Tank ID: 1	Atl Tank ID: 1
Tank Status: Permanently Out of Use	Capacity: 300
Owner Name: The Frontier Building	
Owner Address: 3601 C ST STE 334 Anchorage, AK 99503	
Installed Date: 1/1/1982	Date Last Used: 10/1/1998
Closure Status: Tank removed from ground	Tank Product: Diesel
Date Closed: 10/29/1998	

MAP FINDINGS

Map ID
Direction
Distance
Distance (ft.)Site

EDR ID Number
EPA ID Number

Database(s)

THE FRONTIER BUILDING (Continued)

U003140502

Regulated Tank: Yes

Facility ID:	2489	Atl Tank ID:	Not reported
Tank ID:	2	Capacity:	500
Tank Status:	Currently In Use		
Owner Name:	The Frontier Building		
Owner Address:	3601 C ST STE 334 Anchorage, AK 99503		
Installed Date:	10/10/1998	Date Last Used:	Not reported
Closure Status:	Not reported	Tank Product:	Diesel
Date Closed:	Not reported		
Regulated Tank:	Yes		

**18 PLANT SERVICE COMPLEX-SOUTH SIDE
600 E 38TH
ANCHORAGE, AK 99503**

**UST U003765198
N/A**

UST:

Facility ID:	1364	Atl Tank ID:	1
Tank ID:	1	Capacity:	1500
Tank Status:	Currently in Use		
Owner Name:	Anchorage Telephone Utility		
Owner Address:	600 TELEPHONE Ave Anchorage, AK 99503		
Installed Date:	4/9/1980	Date Last Used:	Not reported
Closure Status:	Not reported	Tank Product:	Heating Oil
Date Closed:	Not reported		
Regulated Tank:	No		

**19 ACS WAREHOUSE
600 TELEPHONE AVENUE
ANCHORAGE, AK 99501**

**SHWS S104892046
Inst Control N/A**

SHWS:

Staff: DB Administrator
File Number: CS100.155
Priority Type: Low
Facility Status: Inactive
Internal Id No: 1998210115401
Comments : Hydraulic fluid released from a floor lift under the facility building. Approximately 40 cubic yards of soil was reportedly excavated from this area. Analytical results indicate that diesel range organic (DRO) concentrations remaining in the soil were as high as 2,130 mg/kg and residual range organic (RRO) concentration at 6,350 mg/kg. Site has been NFRAPed with ICs.

AK INSTUTIONAL CONTROL:

Rec Key: 1998210115401
DEC File Number: CS100.155
Status Code Desc: Inactive
Priority: Low
Action: Institutional Control Established
Problem Statement: Hydraulic fluid released from a floor lift under the facility building. Approximately 40 cubic yards of soil was reportedly excavated from this area. Analytical results indicate that diesel range organic (DRO) concentrations remaining in the soil were as high as 2,130 mg/kg and residual range organic (RRO) concentration at 6,350 mg/kg. Site has been NFRAPed with ICs.

MAP FINDINGS

Map ID		EDR ID Number
Direction		
Distance		
Distance (ft.)	Site	Database(s) EPA ID Number

ACS WAREHOUSE (Continued)

S104892046

19	ANCHORAGE TELEPHONE UTILITY 600 TELEPHONE AVE ANCHORAGE, AK 99503	RCRIS-SQG FINDS	1004670166 AKD045751666
-----------	----------------------------------------------------------------------------------------------	----------------------------------	------------------------------------------

RCRIS:
 Owner: MUNICIPALITY OF ANCHORAGE
 (907) 564-1373
 EPA ID: AKD045751666
 Contact: RON COLLINS
 (907) 564-1578
 Classification: Conditionally Exempt Small Quantity Generator
 TSDF Activities: Not reported
 Violation Status: No violations found

FINDS:
 Other Pertinent Environmental Activity Identified at Site:
 Facility Registry System (FRS)
 Resource Conservation and Recovery Act Information system (RCRAINFO)

19	PLANT SERVICE COMPLEX 600 TELEPHONE AVE ANCHORAGE, AK 99503	LUST UST	1000243871 N/A
-----------	----------------------------------------------------------------------------------------	---------------------------	---------------------------------

LUST:
 Status Code: Closed
 Facility ID: 1355
 ADEC Staff: Not Assigned
 Facility Phone: Not reported
 Record Key: 1991210020701

UST:
 Facility ID: 1355
 Tank ID: 8
 Tank Status: Permanently Out of Use
 Owner Name: Alaska Communications System
 Owner Address: 600 Telephone Ave
 Anchorage, AK 99503
 Installed Date: 1/1/1983
 Closure Status: Tank removed from ground
 Date Closed: 7/22/1991
 Regulated Tank: Yes
 At Tank ID: Not reported
 Capacity: 5000
 Date Last Used: 7/22/1991
 Tank Product: Diesel

Facility ID: 1355
 Tank ID: 1
 Tank Status: Permanently Out of Use
 Owner Name: Alaska Communications System
 Owner Address: 600 Telephone Ave
 Anchorage, AK 99503
 Installed Date: 1/1/1983
 Closure Status: Tank removed from ground
 Date Closed: 7/22/1991
 Regulated Tank: Yes
 At Tank ID: 1
 Capacity: 5000
 Date Last Used: 7/22/1991
 Tank Product: Diesel

Facility ID: 1355
 Tank ID: 2
 Tank Status: Permanently Out of Use
 Owner Name: Alaska Communications System
 Owner Address: 600 Telephone Ave
 At Tank ID: 2
 Capacity: 10000

MAP FINDINGS

Map ID
 Direction
 Distance
 Distance (ft.)Site

EDR ID Number

Database(s) EPA ID Number

PLANT SERVICE COMPLEX (Continued)

1000243871

<p>Installed Date: Anchorage, AK 99503 1/1/1973 Closure Status: Tank removed from ground Date Closed: 7/22/1991 Regulated Tank: Yes</p>	<p>Date Last Used: 7/22/1991 Tank Product: Gasoline</p>
<p>Facility ID: 1355 Tank ID: 3 Tank Status: Permanently Out of Use Owner Name: Alaska Communications System Owner Address: 600 Telephone Ave Anchorage, AK 99503</p>	<p>Atl Tank ID: 3 Capacity: 10000</p>
<p>Installed Date: 1/1/1973 Closure Status: Tank removed from ground Date Closed: 7/22/1991 Regulated Tank: Yes</p>	<p>Date Last Used: 7/22/1991 Tank Product: Gasoline</p>
<p>Facility ID: 1355 Tank ID: 4 Tank Status: Currently in Use Owner Name: Alaska Communications System Owner Address: 600 Telephone Ave Anchorage, AK 99503</p>	<p>Atl Tank ID: 4 Capacity: 10000</p>
<p>Installed Date: 7/1/1991 Closure Status: Not reported Date Closed: Not reported Regulated Tank: Yes</p>	<p>Date Last Used: Not reported Tank Product: Gasoline</p>
<p>Facility ID: 1355 Tank ID: 5 Tank Status: Currently in Use Owner Name: Alaska Communications System Owner Address: 600 Telephone Ave Anchorage, AK 99503</p>	<p>Atl Tank ID: 5 Capacity: 10000</p>
<p>Installed Date: 7/1/1991 Closure Status: Not reported Date Closed: Not reported Regulated Tank: Yes</p>	<p>Date Last Used: Not reported Tank Product: Diesel</p>
<p>Facility ID: 1355 Tank ID: 6 Tank Status: Permanently Out of Use Owner Name: Alaska Communications System Owner Address: 600 Telephone Ave Anchorage, AK 99503</p>	<p>Atl Tank ID: Not reported Capacity: 1500</p>
<p>Installed Date: 1/1/1982 Closure Status: Tank removed from ground Date Closed: 2/22/1997 Regulated Tank: No</p>	<p>Date Last Used: 1/1/1996 Tank Product: Heating Oil</p>
<p>Facility ID: 1355 Tank ID: 7 Tank Status: Currently in Use Owner Name: Alaska Communications System Owner Address: 600 Telephone Ave Anchorage, AK 99503</p>	<p>Atl Tank ID: Not reported Capacity: 1000</p>
<p>Installed Date: 1/1/1989</p>	<p>Date Last Used: Not reported</p>

MAP FINDINGS

Map ID			EDR ID Number
Direction			
Distance			
Distance (ft.)	Site	Database(s)	EPA ID Number

PLANT SERVICE COMPLEX (Continued)

1000243871

Closure Status: Not reported	Tank Product: Heating Oil
Date Closed: Not reported	
Regulated Tank: No	

20	UNIVERSITY CENTER MALL 3901 OLD SEWARD HWY ANCHORAGE, AK	LUST	S105096347 N/A
----	-------------------------------------------------------------------------------------	------	---------------------------------

LUST:

Status Code: Closed	Facility Phone: (907) 269-7537
Facility ID: 2845	Record Key: 2001210012901
ADEC Staff: Allen	

20	UNIVERSITY CENTER MALL 3901 OLD SEWARD HWY ANCHORAGE, AK 99503	UST	U003140761 N/A
----	-------------------------------------------------------------------------------------------	-----	---------------------------------

UST:

Facility ID: 2845	
Tank ID: 1	Atl Tank ID: 1
Tank Status: Permanently Out of Use	Capacity: 500
Owner Name: Hickel Investment Company	
Owner Address: 959 W 5TH AVE PO BOX 101700	
Anchorage, AK 99501	
Installed Date: 12/1/1985	Date Last Used: 12/3/1998
Closure Status: Tank removed from ground	Tank Product: Diesel
Date Closed: 6/8/1999	
Regulated Tank: Yes	

21	CENTRAL WIRE CENTER 3900 DENALI ST ANCHORAGE, AK 99503	UST	U003765208 N/A
----	-----------------------------------------------------------------------------------	-----	---------------------------------

UST:

Facility ID: 1401	
Tank ID: 1	Atl Tank ID: 1
Tank Status: Currently in Use	Capacity: 10000
Owner Name: Anchorage Telephone Utility	
Owner Address: 600 TELEPHONE Ave	
Anchorage, AK 99503	
Installed Date: 4/9/1982	Date Last Used: Not reported
Closure Status: Not reported	Tank Product: Heating Oil
Date Closed: Not reported	
Regulated Tank: No	

22	ALEUT CORPORATION 4000 OLD SEWARD HIGHWAY, SUITE 301 ANCHORAGE, AK 99503	AST	A100161247 N/A
----	-----------------------------------------------------------------------------------------------------	-----	---------------------------------

AST:

Tank Capacity: 49533	
Tanks: 13	
Contingency Plan holder: AKAleut Corporation	

MAP FINDINGS

Map ID			EDR ID Number
Direction			
Distance			
Distance (ft.)		Database(s)	EPA ID Number
Site			

ALEUT CORPORATION (Continued)

A100161247

**23 AFSC PIPELINE TUDOR & ARCTIC
4100 ARCTIC BOULEVARD
ANCHORAGE, AK 99503**

**SHWS S105464235
N/A**

SHWS:

Staff: Weimer
 File Number: CS92.30
 Priority Type: High
 Facility Status: Active
 Internal Id No: 1994210119401
 Comments : During the investigation of a leaking underground storage tanks at the Texaco station on the corner of Tudor and Arctic -- free product was identified. The free product was identified as a jet A. A May 2000 investigation found that the jet A pipeline that operated from 1962 to 1999 had leaked from a faulty weld. Product has migrated 150 feet to the east, 145 feet to the southwest, and 160 feet to the northwest of the leak point (northwest corner of Arctic and Tudor intersection). This includes the southeast corner of the Idle Wheels Mobile Home) Court. Through November 2002, 5500 gallons of product have been recovered. An additional product recovery well was installed on September 2002. Up to 6.6 feet of product remains in several monitoring wells.

**24 NATIONAL OILWELL
4111 INGRA STREET
ANCHORAGE, AK 99503**

**FINDS 1006594257
110003042216**

**24 NATIONAL OILWELL
4111 INGRA
ANCHORAGE, AK 99503**

**RCRIS-SQG 1000206909
FINDS AKD980981419**

RCRIS:

Owner: NATIONAL OILWELL
 (907) 563-5253
 EPA ID: AKD980981419
 Contact: Not reported
 Classification: Conditionally Exempt Small Quantity Generator
 TSD Activities: Not reported
 Violation Status: No violations found

FINDS:

Other Pertinent Environmental Activity Identified at Site:
 Facility Registry System (FRS)
 Resource Conservation and Recovery Act Information system (RCRAINFO)

MAP FINDINGS

Map ID
 Direction
 Distance
 Distance (ft.)Site

EDR ID Number
 EPA ID Number

Database(s)

**25 SHORESIDE TEXACO
 MILE 101 SEWARD HWY
 INDIAN, AK 99540**

**LUST U003140652
 UST N/A**

LUST:

Status Code:	Open	Facility Phone:	(907) 269-7525
Facility ID:	2715	Record Key:	1995210016701
ADEC Staff:	Weimer		

UST:

Facility ID:	2715	Atl Tank ID:	1
Tank ID:	1	Capacity:	12000
Tank Status:	Permanently Out of Use		
Owner Name:	Shoreside Petroleum Inc.		
Owner Address:	PO BOX 1189 Seward, AK 99664		
Installed Date:	5/1/1972	Date Last Used:	12/31/1992
Closure Status:	Tank removed from ground	Tank Product:	Gasoline
Date Closed:	5/30/1995		
Regulated Tank:	Yes		

Facility ID:	2715	Atl Tank ID:	2
Tank ID:	2	Capacity:	6000
Tank Status:	Permanently Out of Use		
Owner Name:	Shoreside Petroleum Inc.		
Owner Address:	PO BOX 1189 Seward, AK 99664		
Installed Date:	5/1/1972	Date Last Used:	12/31/1992
Closure Status:	Tank removed from ground	Tank Product:	Gasoline
Date Closed:	5/30/1995		
Regulated Tank:	Yes		

Facility ID:	2715	Atl Tank ID:	3
Tank ID:	3	Capacity:	12000
Tank Status:	Currently in Use		
Owner Name:	Shoreside Petroleum Inc.		
Owner Address:	PO BOX 1189 Seward, AK 99664		
Installed Date:	1/1/1993	Date Last Used:	Not reported
Closure Status:	Not reported	Tank Product:	Gasoline
Date Closed:	Not reported		
Regulated Tank:	Yes		

Facility ID:	2715	Atl Tank ID:	Not reported
Tank ID:	4	Capacity:	15000
Tank Status:	Currently In Use		
Owner Name:	Shoreside Petroleum Inc.		
Owner Address:	PO BOX 1189 Seward, AK 99664		
Installed Date:	5/22/2000	Date Last Used:	Not reported
Closure Status:	Not reported	Tank Product:	Gasoline
Date Closed:	Not reported		
Regulated Tank:	Yes		

MAP FINDINGS

Map ID			EDR ID Number
Direction			
Distance			
Distance (ft.)Site		Database(s)	EPA ID Number

26	AK BIOLOGICAL SCIENCE CTR 1011 E THDOR RD ANCHORAGE, AK 99503	RCRIS-SQG FINDS	1001814680 AKR000004036
-----------	------------------------------------------------------------------------------------------	----------------------------------	------------------------------------------

RCRIS:

Owner: THOMAS GITTENS
(907) 561-3112

EPA ID: AKR000004036

Contact: JAMES COLEMAN
(907) 786-3346

Classification: Conditionally Exempt Small Quantity Generator
TSDF Activities: Not reported

Violation Status: No violations found

FINDS:

Other Pertinent Environmental Activity Identified at Site:
 Facility Registry System (FRS)
 Resource Conservation and Recovery Act Information system (RCRAINFO)

26	INTERIOR, DEPARTMENT OF THE 1011 EAST TUDOR ROAD ANCHORAGE, AK 99503	MLTS	1000488820 N/A
-----------	-------------------------------------------------------------------------------------------------	-------------	---------------------------------

MLTS:

License Number: 50-29001-01	First License Date: 11/02/1989
License Date: 09/18/2002	Institution Code: 29001
License Expires: 10/31/2004	
Primary Program: Byproduct Material Possession Only	
License Use: Research and Development Other	
Department: U.S. GEOLOGICAL SURVEY	Building: ALASKA SCIENCE CENTER
Contact Name: BARBARA PIERSON	Contact Phone: 907-786-3512
States Allowing Use: Not reported	
Store Material: No	
Redistribution: No	Incineration: No
Burial: No	
Last Inspection: 09/1999	
Inspector Name: KMP	
Next Inspection: 09/2004	

27	MOA - FIRE STATION # 4 4350 MACINNES ANCHORAGE, AK 99508	LUST UST	U003139652 N/A
-----------	-------------------------------------------------------------------------------------	---------------------------	---------------------------------

LUST:

Status Code: Open	Facility Phone: (907) 269-7526
Facility ID: 1336	Record Key: 1994210024503
ADEC Staff: Bus	

UST:

Facility ID: 1336	Atl Tank ID: 1
Tank ID: 1	Capacity: 500
Tank Status: Permanently Out of Use	
Owner Name: MOA FMD Municipality Of Anchorage Prop Fac Mgmnt	
Owner Address: PO Box 196850 Anchorage, AK 99519	
Installed Date: 7/1/1971	Date Last Used: 5/30/1994
Closure Status: Tank removed from ground	Tank Product: Diesel
Date Closed: 5/30/1994	
Regulated Tank: Yes	

MAP FINDINGS

Map ID
 Direction
 Distance
 Distance (ft.)Site

EDR ID Number
 EPA ID Number

Database(s)

MOA - FIRE STATION # 4 (Continued)

U003139652

Facility ID:	1336	Atl Tank ID:	2
Tank ID:	2	Capacity:	1000
Tank Status:	Permanently Out of Use	Owner Name:	MOA FMD Municipality Of Anchorage Prop Fac Mgmnt
Owner Name:	MOA FMD Municipality Of Anchorage Prop Fac Mgmnt	Owner Address:	PO Box 196650
Owner Address:	PO Box 196650		Anchorage, AK 99519
Installed Date:	7/1/1971	Date Last Used:	5/30/1994
Closure Status:	Tank removed from ground	Tank Product:	Gasoline
Date Closed:	5/30/1994		
Regulated Tank:	Yes		

28

**COURTNEY'S TUDOR SERVICE
 2715 EAST TUDOR ROAD
 ANCHORAGE, AK 99507**

SHWS S105004433
Inst Control N/A

SHWS:
 Staff: Olson
 File Number: CS100.35
 Priority Type: Medium
 Facility Status: No Further Remedial Action Planned
 Internal Id No: 1997210114101
 Comments: Residual range petroleum hydrocarbons.

AK INSTUTIONAL CONTROL:
 Rec Key: 1997210114101
 DEC File Number: CS100.35
 Status Code Desc: No Further Remedial Action Planned
 Priority: Medium
 Action: Institutional Control Established
 Problem Statement: Residual range petroleum hydrocarbons.

29

**CHEVRON - #97324
 4417 LAKE OTIS PARKWAY
 ANCHORAGE, AK 99507**

LUST U003089298
UST N/A

LUST:
 Status Code: Open
 Facility ID: 24
 ADEC Staff: Weimer
 Facility Phone: (907) 269-7525
 Record Key: 1990210026901

UST:
 Facility ID: 24
 Tank ID: 1
 Tank Status: Permanently Out of Use
 Owner Name: Chevron
 Owner Address: PO Box 6004 Atten: PERMIT DESK
 San Ramon, CA 94583
 Installed Date: 4/22/1962
 Closure Status: Tank removed from ground
 Date Closed: 8/10/2000
 Regulated Tank: Yes
 Atl Tank ID: 4
 Capacity: 1000
 Date Last Used: 8/10/2000
 Tank Product: Used Oil

Facility ID: 24
 Tank ID: 2
 Tank Status: Currently in Use
 Owner Name: Chevron
 Owner Address: PO Box 6004 Atten: PERMIT DESK
 San Ramon, CA 94583
 Atl Tank ID: 5
 Capacity: 40

MAP FINDINGS

Map ID
 Direction
 Distance
 Distance (ft.)Site

EDR ID Number

Database(s) EPA ID Number

CHEVRON - #97324 (Continued)

U003089298

Installed Date:	Not reported	Date Last Used:	Not reported
Closure Status:	Not reported	Tank Product:	Other
Date Closed:	Not reported		
Regulated Tank:	No		

Facility ID: 24
 Tank ID: 3
 Tank Status: Currently in Use
 Owner Name: Chevron
 Owner Address: PO Box 6004 Atten: PERMIT DESK
 San Ramon, CA 94583

Atl Tank ID: 6
 Capacity: 40

Installed Date:	Not reported	Date Last Used:	Not reported
Closure Status:	Not reported	Tank Product:	Other
Date Closed:	Not reported		
Regulated Tank:	No		

Facility ID: 24
 Tank ID: 4
 Tank Status: Currently in Use
 Owner Name: Chevron
 Owner Address: PO Box 6004 Atten: PERMIT DESK
 San Ramon, CA 94583

Atl Tank ID: 1
 Capacity: 10000

Installed Date:	4/23/1975	Date Last Used:	Not reported
Closure Status:	Not reported	Tank Product:	Gasoline
Date Closed:	Not reported		
Regulated Tank:	Yes		

Facility ID: 24
 Tank ID: 5
 Tank Status: Currently in Use
 Owner Name: Chevron
 Owner Address: PO Box 6004 Atten: PERMIT DESK
 San Ramon, CA 94583

Atl Tank ID: 2
 Capacity: 10000

Installed Date:	4/23/1975	Date Last Used:	Not reported
Closure Status:	Not reported	Tank Product:	Gasoline
Date Closed:	Not reported		
Regulated Tank:	Yes		

Facility ID: 24
 Tank ID: 6
 Tank Status: Currently in Use
 Owner Name: Chevron
 Owner Address: PO Box 6004 Atten: PERMIT DESK
 San Ramon, CA 94583

Atl Tank ID: 3
 Capacity: 5000

Installed Date:	4/22/1962	Date Last Used:	Not reported
Closure Status:	Not reported	Tank Product:	Gasoline
Date Closed:	Not reported		
Regulated Tank:	Yes		

MAP FINDINGS

Map ID			EDR ID Number
Direction			
Distance			
Distance (ft.)	Site	Database(s)	EPA ID Number

29	TEXACO - #18 4409 LAKE OTIS PARKWAY ANCHORAGE, AK 99502	LUST UST	U003139565 N/A
-----------	------------------------------------------------------------------------------------	---------------------------	---------------------------------

LUST:

Status Code: Open	Facility Phone: (907) 269-7525
Facility ID: 1242	Record Key: 1996210023804
ADEC Staff: Weimer	

UST:

Facility ID: 1242	
Tank ID: 1	Atl Tank ID: 1
Tank Status: Currently in Use	Capacity: 12000
Owner Name: Shell dba Equilon Enterprises LLC	
Owner Address: 10602 NE 38th PI PO Box 2969 Kirkland, WA 98083	
Installed Date: 9/12/1986	Date Last Used: Not reported
Closure Status: Not reported	Tank Product: Gasoline
Date Closed: Not reported	
Regulated Tank: Yes	

Facility ID: 1242	
Tank ID: 2	Atl Tank ID: 2
Tank Status: Currently in Use	Capacity: 10000
Owner Name: Shell dba Equilon Enterprises LLC	
Owner Address: 10602 NE 38th PI PO Box 2969 Kirkland, WA 98083	
Installed Date: 9/12/1986	Date Last Used: Not reported
Closure Status: Not reported	Tank Product: Gasoline
Date Closed: Not reported	
Regulated Tank: Yes	

Facility ID: 1242	
Tank ID: 3	Atl Tank ID: 3
Tank Status: Currently in Use	Capacity: 10000
Owner Name: Shell dba Equilon Enterprises LLC	
Owner Address: 10602 NE 38th PI PO Box 2969 Kirkland, WA 98083	
Installed Date: 9/12/1986	Date Last Used: Not reported
Closure Status: Not reported	Tank Product: Gasoline
Date Closed: Not reported	
Regulated Tank: Yes	

Facility ID: 1242	
Tank ID: 4	Atl Tank ID: 4
Tank Status: Currently in Use	Capacity: 8000
Owner Name: Shell dba Equilon Enterprises LLC	
Owner Address: 10602 NE 38th PI PO Box 2969 Kirkland, WA 98083	
Installed Date: 9/12/1986	Date Last Used: Not reported
Closure Status: Not reported	Tank Product: Diesel
Date Closed: Not reported	
Regulated Tank: Yes	

Facility ID: 1242	
Tank ID: 5	Atl Tank ID: 5
Tank Status: Permanently Out of Use	Capacity: 550
Owner Name: Shell dba Equilon Enterprises LLC	
Owner Address: 10602 NE 38th PI PO Box 2969 Kirkland, WA 98083	

MAP FINDINGS

Map ID
 Direction
 Distance
 Distance (ft.)Site

EDR ID Number
 EPA ID Number

Database(s)

TEXACO - #18 (Continued)

U003139565

Installed Date:	9/12/1986	Date Last Used:	10/1/1996
Closure Status:	Tank removed from ground	Tank Product:	Used Oil
Date Closed:	10/1/1996		
Regulated Tank:	Yes		

30

**CULHANE BROTHERS
 4404 SEWARD HWY
 ANCHORAGE, AK 99501**

**UST U003139968
 N/A**

UST:

Facility ID:	1725		
Tank ID:	1	Ati Tank ID:	1
Tank Status:	Permanently Out of Use	Capacity:	3000
Owner Name:	Culhane Brothers		
Owner Address:	6301 ROSEWOOD ST Anchorage, AK 99502		
Installed Date:	5/5/1961	Date Last Used:	11/1/1988
Closure Status:	Tank removed from ground	Tank Product:	Diesel
Date Closed:	11/1/1988		
Regulated Tank:	Yes		

Facility ID:	1725		
Tank ID:	2	Ati Tank ID:	2
Tank Status:	Permanently Out of Use	Capacity:	1700
Owner Name:	Culhane Brothers		
Owner Address:	6301 ROSEWOOD ST Anchorage, AK 99502		
Installed Date:	5/5/1961	Date Last Used:	11/1/1988
Closure Status:	Tank removed from ground	Tank Product:	Diesel
Date Closed:	11/1/1988		
Regulated Tank:	Yes		

31

**LATHROP TANKS
 1452 EAST TUDOR ROAD
 ANCHORAGE, AK 99507**

**SHWS S105004432
 N/A**

SHWS:

Staff: Closed
 File Number: CS100.242
 Priority Type: Medium
 Facility Status: Closed
 Internal Id No: 2000210122301
 Comments : DRO reported in soil at a maximum concentration of 3,650 mg/kg from an excavation after a diesel and a gasoline tank were removed.

32

**WILLIAMS EXPRESS #5032
 801 E TUDOR RD
 ANCHORAGE, AK 99501**

**UST U003140864
 N/A**

UST:

Facility ID:	2966		
Tank ID:	1	Ati Tank ID:	1
Tank Status:	Currently in Use	Capacity:	20000
Owner Name:	Williams Express Inc		
Owner Address:	3201 C St S700 Anchorage, AK 99503		
Installed Date:	5/1/1994	Date Last Used:	Not reported
Closure Status:	Not reported	Tank Product:	Gasoline

MAP FINDINGS

Map ID		EDR ID Number
Direction		
Distance		
Distance (ft.)Site	Database(s)	EPA ID Number

WILLIAMS EXPRESS #5032 (Continued)

U003140864

Date Closed: Not reported
 Regulated Tank: Yes

Facility ID: 2966
 Tank ID: 2
 Tank Status: Currently in Use
 Owner Name: Williams Express Inc
 Owner Address: 3201 C St S700
 Anchorage, AK 99503

Alt Tank ID: 2
 Capacity: 10000

Installed Date: 5/1/1994
 Closure Status: Not reported
 Date Closed: Not reported
 Regulated Tank: Yes

Date Last Used: Not reported
 Tank Product: Gasoline

Facility ID: 2966
 Tank ID: 3
 Tank Status: Currently in Use
 Owner Name: Williams Express Inc
 Owner Address: 3201 C St S700
 Anchorage, AK 99503

Alt Tank ID: 3
 Capacity: 10000

Installed Date: 5/1/1994
 Closure Status: Not reported
 Date Closed: Not reported
 Regulated Tank: Yes

Date Last Used: Not reported
 Tank Product: Gasoline

**33 NISSAN/JEEP/EAGLE DEALERSHIP (CULH
 700 E TUDOR RD SW CRNER TUDO
 ANCHORAGE, AK**

**LUST S105246358
 N/A**

LUST:

Status Code: Closed
 Facility ID: 1725
 ADEC Staff: Weimer

Facility Phone: (907) 269-7525
 Record Key: 1989210012301

**34 THE HOME DEPOT #1301
 515 EAST TUDOR ROAD
 ANCHORAGE, AK 99503**

**RCRIS-SQG 1001959584
 FINDS AKR000004234**

RCRIS:

Owner: THE HOME DEPOT
 (770) 433-8211
 EPA ID: AKR000004234
 Contact: Not reported

Classification: Conditionally Exempt Small Quantity Generator
 TSDF Activities: Not reported

Violation Status: No violations found

FINDS:

Other Pertinent Environmental Activity Identified at Site:
 Facility Registry System (FRS)
 Resource Conservation and Recovery Act Information system (RCRAINFO)

MAP FINDINGS

Map ID			EDR ID Number
Direction			
Distance			
Distance (ft.)	Site	Database(s)	EPA ID Number

35	TUDOR ROAD DIMOND Z 401 WEST TUDOR ROAD ANCHORAGE, AK 99503	SHWS	S104892158 N/A
-----------	----------------------------------------------------------------------------------------	-------------	---------------------------------

SHWS:

Staff:	Closed
File Number:	CS100.158
Priority Type:	Medium
Facility Status:	Closed
Internal Id No:	1996210126701
Comments :	Surface staining observed during property transfer. Minor GW contamination.

36	CONTINENTAL AUTO, INC. 5001 OLD SEWARD HWY ANCHORAGE, AK 99503	RCRIS-SQG FINDS	1004670323 AKR000004374
-----------	-------------------------------------------------------------------------------------------	----------------------------------	------------------------------------------

RCRIS:

Owner:	BAHNE MARTENSEN/PETER ADOLF
	(907) 563-3633
EPA ID:	AKR000004374
Contact:	Not reported
Classification:	Small Quantity Generator
TSDF Activities:	Not reported
Violation Status:	Violations exist
Regulation Violated:	40 CFR 279.22(d)
Area of Violation:	GENERATOR-OTHER REQUIREMENTS
Date Violation Determined:	04/24/2001
Actual Date Achieved Compliance:	06/14/2001
Enforcement Action:	WRITTEN INFORMAL
Enforcement Action Date:	06/01/2001
Penalty Type:	Not reported
Regulation Violated:	49 CFR 279.22(a)
Area of Violation:	GENERATOR-OTHER REQUIREMENTS
Date Violation Determined:	04/24/2001
Actual Date Achieved Compliance:	06/14/2001
Enforcement Action:	WRITTEN INFORMAL
Enforcement Action Date:	06/01/2001
Penalty Type:	Not reported

There are 2 violation record(s) reported at this site:

<u>Evaluation</u>	<u>Area of Violation</u>	<u>Date of Compliance</u>
Compliance Evaluation Inspection	GENERATOR-OTHER REQUIREMENTS	20010614
	GENERATOR-OTHER REQUIREMENTS	20010614

FINDS:

Other Pertinent Environmental Activity Identified at Site:

- Facility Registry System (FRS)
- Resource Conservation and Recovery Act Information system (RCRAINFO)

MAP FINDINGS

Map ID			EDR ID Number
Direction			
Distance			
Distance (ft.)Site		Database(s)	EPA ID Number

36	CONTINENTAL MOTOR CO. INC. 4940 OLD SEWARD HWY ANCHORAGE, AK 99503	LUST UST	U001959183 N/A
-----------	-----------------------------------------------------------------------------------------------	---------------------------	---------------------------------

LUST:

Status Code: Closed	Facility Phone: (907) 269-7525
Facility ID: 52	Record Key: 1990210024901
ADEC Staff: Weimer	

UST:

Facility ID: 52	
Tank ID: 1	Atl Tank ID: 1
Tank Status: Permanently Out of Use	Capacity: 1000
Owner Name: Continental Motor Co. Inc.	
Owner Address: 4940 OLD SEWARD HWY	
Anchorage, AK 99503	
Installed Date: 1/20/1982	Date Last Used: 8/21/1990
Closure Status: Tank removed from ground	Tank Product: Used Oil
Date Closed: 8/21/1990	
Regulated Tank: Yes	

36	EUROPEAN MOTORS 4908 OLD SEWARD HWY ANCHORAGE, AK 99503	LUST UST	U003140569 N/A
-----------	------------------------------------------------------------------------------------	---------------------------	---------------------------------

LUST:

Status Code: Open	Facility Phone: Not reported
Facility ID: 2565	Record Key: 1992210026502
ADEC Staff: Dreyer	

UST:

Facility ID: 2565	
Tank ID: 1	Atl Tank ID: 1
Tank Status: Permanently Out of Use	Capacity: 500
Owner Name: Julius & Juergen Wuertth	
Owner Address: DBA EUROPEAN MOTORS 4908 OLD SEWARD HWY	
Anchorage, AK 99503	
Installed Date: 1/1/1973	Date Last Used: 11/15/1991
Closure Status: Tank removed from ground	Tank Product: Used Oil
Date Closed: 10/1/1992	
Regulated Tank: Yes	

36	PACIFIC MITSUBISHI SEWARD IMPORTS DBA MITSUBISHI; 4904 OLD SEWARD HWY ANCHORAGE, AK 99503	LUST UST	U001960197 N/A
-----------	----------------------------------------------------------------------------------------------------------------------	---------------------------	---------------------------------

LUST:

Status Code: Open	Facility Phone: Not reported
Facility ID: 2566	Record Key: 1992210026501
ADEC Staff: Dreyer	

UST:

Facility ID: 2566	
Tank ID: 1	Atl Tank ID: 1
Tank Status: Permanently Out of Use	Capacity: 500
Owner Name: Julius & Juergen Wuertth	
Owner Address: 4904 OLD SEWARD HWY	
Anchorage, AK 99503	
Installed Date: 4/1/1983	Date Last Used: 11/15/1991
Closure Status: Tank removed from ground	Tank Product: Used Oil
Date Closed: 10/1/1992	
Regulated Tank: Yes	

MAP FINDINGS

Map ID			EDR ID Number
Direction			
Distance			
Distance (ft.)Site		Database(s)	EPA ID Number

PACIFIC MITSUBISHI SEWARD IMPORTS DBA MITSUBISHI; (Continued)

U001960197

**36 OFFICE PLACE INC THE
4831 OLD SEWARD HWY STE 200
ANCHORAGE, AK 99503**

**RCRIS-SQG 1000586310
FINDS AKD983073792**

RCRIS:

Owner: THE OFFICE PLACE INC
EPA ID: AKD983073792

Contact: ROBERT BLOOMFIELD
(907) 786-5109

Classification: Small Quantity Generator
TSDF Activities: Not reported

Violation Status: No violations found

FINDS:

Other Pertinent Environmental Activity Identified at Site:
Facility Registry System (FRS)
Resource Conservation and Recovery Act Information system (RCRAINFO)

**36 QUALITY COACHWORKS
631 E 48TH AVE
ANCHORAGE, AK 99503**

**RCRIS-SQG 1004670192
FINDS AKD983070012**

RCRIS:

Owner: JERRY WYDRA
EPA ID: AKD983070012

Contact: MARK WINGATE
(907) 561-1196

Classification: Conditionally Exempt Small Quantity Generator
TSDF Activities: Not reported

Violation Status: No violations found

FINDS:

Other Pertinent Environmental Activity Identified at Site:
Facility Registry System (FRS)
Resource Conservation and Recovery Act Information system (RCRAINFO)

**36 LITHIA ANCHORAGE AUTOBODY
4700 GAMBELL ST
ANCHORAGE, AK 99503**

**FINDS 1004670370
RCRIS-LQG AKR000004846**

MAP FINDINGS

Map ID
 Direction
 Distance
 Distance (ft.)Site

EDR ID Number
 EPA ID Number

Database(s)

LITHIA ANCHORAGE AUTOBODY (Continued)

1004670370

RCRIS:

Owner: LITHIA CHRYSLER JEEP OF ANCHORAGE INC
 0

EPA ID: AKR000004846

Contact: Not reported

Classification: Large Quantity Generator
 TSDF Activities: Not reported

Violation Status: Violations exist

Regulation Violated: 40 CFR 279.22(c)
 Area of Violation: GENERATOR-OTHER REQUIREMENTS
 Date Violation Determined: 05/23/2002
 Actual Date Achieved Compliance: 09/09/2002

Enforcement Action: WRITTEN INFORMAL
 Enforcement Action Date: 08/21/2002
 Penalty Type: Not reported

Regulation Violated: 40 CFR 262.11
 Area of Violation: GENERATOR-ALL REQUIREMENTS (OVERSIGHT)
 Date Violation Determined: 05/23/2002
 Actual Date Achieved Compliance: 09/09/2002

Enforcement Action: WRITTEN INFORMAL
 Enforcement Action Date: 08/21/2002
 Penalty Type: Not reported

Regulation Violated: 40 CFR 262.34(a)
 Area of Violation: GENERATOR-ALL REQUIREMENTS (OVERSIGHT)
 Date Violation Determined: 05/23/2002
 Actual Date Achieved Compliance: 09/09/2002

Enforcement Action: WRITTEN INFORMAL
 Enforcement Action Date: 08/21/2002
 Penalty Type: Not reported

There are 3 violation record(s) reported at this site:

<u>Evaluation</u>	<u>Area of Violation</u>	<u>Date of Compliance</u>
Compliance Evaluation Inspection	GENERATOR-OTHER REQUIREMENTS	20020909
	GENERATOR-ALL REQUIREMENTS (OVERSIGHT)	20020909
	GENERATOR-ALL REQUIREMENTS (OVERSIGHT)	20020909

FINDS:

Other Pertinent Environmental Activity Identified at Site:
 Facility Registry System (FRS)
 Resource Conservation and Recovery Act Information system (RCRAINFO)

36

**ALASKA VEHICLE ACCESSORIES
 4651 GAMBELL STREET
 ANCHORAGE, AK 99503**

**SHWS S104892160
 N/A**

SHWS:

Staff: Closed
 File Number: CS100.33
 Priority Type: Low
 Facility Status: Closed
 Internal Id No: 1989210122902
 Comments : Surficial waste oil contaminated soils documented 11/89. Traces of halogenated solvents. Soils have been excavated. ADEC has not required further soil

MAP FINDINGS

Map ID			EDR ID Number
Direction			
Distance			
Distance (ft.)	Site	Database(s)	EPA ID Number

ALASKA VEHICLE ACCESSORIES (Continued)

S104892160

remediation or site assessment.

**36 BOB BENSON TRUCKING INC
4600 GAMBELL ST
ANCHORAGE, AK 99503**

**PADS 1000856058
RCRIS-SQG AK0000119875
FINDS**

RCRIS:

Owner: ROBERT L BENSON
(907) 562-1989
EPA ID: AK0000119875
Contact: ROBERT BENSON
(907) 562-1989
Classification: Small Quantity Generator
TSD Activities: Not reported
Violation Status: No violations found

FINDS:

Other Pertinent Environmental Activity Identified at Site:
Facility Registry System (FRS)
Resource Conservation and Recovery Act Information system (RCRAINFO)

**36 ALASKA CHILDREN'S SERVICES INC
4600 ABBOTT RD
ANCHORAGE, AK 99507**

**LUST U003140722
UST N/A**

LUST:

Status Code: Closed	Facility Phone: (907) 269-7525
Facility ID: 2802	Record Key: 1991210023102
ADEC Staff: Weimer	

UST:

Facility ID: 2802	Atl Tank ID: 1
Tank ID: 1	Capacity: 500
Tank Status: Permanently Out of Use	
Owner Name: United Methodist Church	
Owner Address: GENERAL BOARD OF MINISTRIES 475 RIVERSIDE DR, ROOM 368 New York, NY 10115	
Installed Date: Not reported	Date Last Used: 6/1/1990
Closure Status: Tank removed from ground	Tank Product: Gasoline
Date Closed: 9/1/1990	
Regulated Tank: Yes	

**36 CENTRAL ENVIRONMENTAL INC
700 E 46TH ST
ANCHORAGE, AK 99503**

**RCRIS-SQG 1000685346
FINDS AKD983074188
LUST**

MAP FINDINGS

Map ID
Direction
Distance
Distance (ft.)Site

EDR ID Number

Database(s) EPA ID Number

CENTRAL ENVIRONMENTAL INC (Continued)

1000685346

RCRIS:

Owner: CENTRAL ENVIRONMENTAL INC
EPA ID: AKD983074188
Contact: STUART JACQUES
(907) 561-0125

Classification: Small Quantity Generator
TSDF Activities: Not reported

Violation Status: No violations found

FINDS:

Other Pertinent Environmental Activity Identified at Site:
Facility Registry System (FRS)
Resource Conservation and Recovery Act Information system (RCRAINFO)

LUST:

Status Code: Closed Facility Phone: (907) 269-7525
Facility ID: 3402 Record Key: 1992210028801
ADEC Staff: Weimer

36

**ALASKA CLUB PARTNERS
4550 GAMBELL STREET
ANCHORAGE, AK 99503**

**SHWS S104892150
VCP N/A**

SHWS:

Staff: Jaynes
File Number: Not reported
Priority Type: Low
Facility Status: Active
Internal Id No: 1997210131401
Comments : Drums of petroleum products have spilled over the years creating patches of contamination in the surface and subsurface soil. Most of the contaminated soil is stockpiled (12 cubic yards) and going to ASR for thermal treatment.

VCP:

Rec Key: 1997210131401
DEC File Number: Not reported
Facility Status: Active

36

**ALASKA VEHICLE ACCESSORIES
4651 CAMBELL ST
ANCHORAGE, AK 99503**

**RCRIS-SQG 1000977800
FINDS AK0000941229**

RCRIS:

Contact: Not reported
Classification: Small Quantity Generator
TSDF Activities: Not reported
Violation Status: No violations found

MAP FINDINGS

Map ID			EDR ID Number
Direction			
Distance			
Distance (ft.)	Site	Database(s)	EPA ID Number

ALASKA VEHICLE ACCESSORIES (Continued)

1000977800

FINDS:

Other Pertinent Environmental Activity Identified at Site:
 Facility Registry System (FRS)
 Resource Conservation and Recovery Act Information system (RCRAINFO)

**36 ARCTIC NORTH STAR
 GAMBELL & 46TH
 ANCHORAGE, AK 99501**

**UST U003141102
 N/A**

UST:

Facility ID:	547	Atl Tank ID:	1
Tank ID:	1	Capacity:	2000
Tank Status:	Permanently Out of Use		
Owner Name:	Al Courtney		
Owner Address:	4600 GAMBELL ST Anchorage, AK 99502		
Installed Date:	5/20/1976	Date Last Used:	6/24/1991
Closure Status:	Tank removed from ground	Tank Product:	Diesel
Date Closed:	6/24/1991		
Regulated Tank:	Yes		

**36 NORTHERN HYDRAULICS LTD
 4510 GAMBELL ST
 ANCHORAGE, AK 99503**

**LUST U003541089
 UST N/A**

LUST:

Status Code:	Open	Facility Phone:	(907) 269-7525
Facility ID:	2959	Record Key:	1995210027606
ADEC Staff:	Weimer		

UST:

Facility ID:	2959	Atl Tank ID:	1
Tank ID:	1	Capacity:	500
Tank Status:	Permanently Out of Use		
Owner Name:	Kenneth D. Soundy, Northern Hydr		
Owner Address:	4510 GAMBELL ST Anchorage, AK 99503		
Installed Date:	4/1/1975	Date Last Used:	6/15/1994
Closure Status:	Tank removed from ground	Tank Product:	Used Oil
Date Closed:	12/10/1996		
Regulated Tank:	Yes		

**37 ANCHORAGE U-HAUL CENTER
 4751 OLD SEWARD HWY
 ANCHORAGE, AK 99503**

**LUST U001959695
 UST N/A**

LUST:

Status Code:	Open	Facility Phone:	Not reported
Facility ID:	1201	Record Key:	1998210022507
ADEC Staff:	Dreyer		

UST:

Facility ID:	1201	Atl Tank ID:	1
Tank ID:	1	Capacity:	4000
Tank Status:	Permanently Out of Use		
Owner Name:	U-Haul Co. Of Alaska		
Owner Address:	4751 OLD SEWARD HWY Anchorage, AK 99503		

MAP FINDINGS

Map ID		EDR ID Number
Direction		
Distance		
Distance (ft.)Site	Database(s)	EPA ID Number

ANCHORAGE U-HAUL CENTER (Continued)

U001959695

Installed Date: 3/21/1983	Date Last Used: 8/10/1998
Closure Status: Tank removed from ground	Tank Product: Gasoline
Date Closed: 8/14/1998	
Regulated Tank: Yes	

Facility ID: 1201	
Tank ID: 2	Atl Tank ID: 2
Tank Status: Permanently Out of Use	Capacity: 4000
Owner Name: U-Haul Co. Of Alaska	
Owner Address: 4751 OLD SEWARD HWY	
Anchorage, AK 99503	

Installed Date: 3/21/1983	Date Last Used: 8/10/1998
Closure Status: Tank removed from ground	Tank Product: Diesel
Date Closed: 8/14/1998	
Regulated Tank: Yes	

37

**ANCHORAGE NISSAN
4748 OLD SEWARD HWY
ANCHORAGE, AK 99503**

**RCRIS-SQG 1000585992
FINDS AKD983070004
LUST
UST**

RCRIS:

Owner: RICHARD HAGEN
EPA ID: AKD983070004

Contact: MIKE BLADWIN
(907) 561-1750

Classification: Conditionally Exempt Small Quantity Generator
TSDF Activities: Not reported

Violation Status: No violations found

FINDS:

Other Pertinent Environmental Activity Identified at Site:
Facility Registry System (FRS)
Resource Conservation and Recovery Act Information system (RCRAINFO)

LUST:

Status Code: Open	Facility Phone: Not reported
Facility ID: 2470	Record Key: 1994210022003
ADEC Staff: Dreyer	

UST:

Facility ID: 2470	
Tank ID: 1	Atl Tank ID: 1
Tank Status: Permanently Out of Use	Capacity: 5000
Owner Name: Anchorage Nissan Jeep/Eagle	
Owner Address: 4748 OLD SEWARD HWY	
Anchorage, AK 99503	
Installed Date: 1/1/1969	Date Last Used: 6/10/1994
Closure Status: Tank removed from ground	Tank Product: Gasoline
Date Closed: 7/2/1994	
Regulated Tank: Yes	

Facility ID: 2470	
Tank ID: 2	Atl Tank ID: 2
Tank Status: Permanently Out of Use	Capacity: 5000
Owner Name: Anchorage Nissan Jeep/Eagle	
Owner Address: 4748 OLD SEWARD HWY	
Anchorage, AK 99503	

MAP FINDINGS

Map ID
 Direction
 Distance
 Distance (ft.)Site

EDR ID Number
 EPA ID Number

Database(s)

ANCHORAGE NISSAN (Continued)

1000585992

Installed Date: 1/1/1969	Date Last Used: 1/1/1984
Closure Status: Tank removed from ground	Tank Product: Diesel
Date Closed: 7/2/1994	
Regulated Tank: Yes	

37

**MULTI-VISIONS (LEASEE)
 4637 OLD SEWARD HWY
 ANCHORAGE, AK 99509**

**UST U003141035
 N/A**

UST:

Facility ID: 468			
Tank ID: 1	Atl Tank ID: 1		
Tank Status: Permanently Out of Use	Capacity: 6000		
Owner Name: Dale H. Hall			
Owner Address: P.O. BOX 90166 Anchorage, AK 99509			
Installed Date: 5/7/1974	Date Last Used: 1/1/1988		
Closure Status: Tank removed from ground	Tank Product: Gasoline		
Date Closed: 1/1/1988			
Regulated Tank: Yes			

Facility ID: 468			
Tank ID: 2	Atl Tank ID: 2		
Tank Status: Permanently Out of Use	Capacity: 1000		
Owner Name: Dale H. Hall			
Owner Address: P.O. BOX 90166 Anchorage, AK 99509			
Installed Date: 5/7/1974	Date Last Used: 1/1/1988		
Closure Status: Tank removed from ground	Tank Product: Kerosene		
Date Closed: 1/1/1988			
Regulated Tank: Yes			

37

**ALASKA QWIK LUBE, INC
 4627 OLD SEWARD HWY
 ANCHORAGE, AK 99503**

**UST U003765391
 N/A**

UST:

Facility ID: 442			
Tank ID: 1	Atl Tank ID: 1		
Tank Status: Currently in Use	Capacity: 12000		
Owner Name: Quick Three Inc.			
Owner Address: 1780 PEGER RD Fairbanks, AK 99701			
Installed Date: 6/10/1978	Date Last Used: Not reported		
Closure Status: Not reported	Tank Product: Heating Oil		
Date Closed: Not reported			
Regulated Tank: No			

Facility ID: 442			
Tank ID: 2	Atl Tank ID: 2		
Tank Status: Currently in Use	Capacity: 8000		
Owner Name: Quick Three Inc.			
Owner Address: 1780 PEGER RD Fairbanks, AK 99701			
Installed Date: 6/10/1978	Date Last Used: Not reported		
Closure Status: Not reported	Tank Product: Heating Oil		
Date Closed: Not reported			
Regulated Tank: No			

MAP FINDINGS

Map ID
 Direction
 Distance
 Distance (ft.)Site

EDR ID Number
 EPA ID Number

Database(s)

ALASKA QWIK LUBE, INC (Continued)

U003765391

Facility ID:	442	Atl Tank ID:	3
Tank ID:	3	Capacity:	1500
Tank Status:	Currently in Use		
Owner Name:	Quick Three Inc.		
Owner Address:	1780 PEGER RD Fairbanks, AK 99701		
Installed Date:	6/10/1978	Date Last Used:	Not reported
Closure Status:	Not reported	Tank Product:	Heating Oil
Date Closed:	Not reported		
Regulated Tank:	No		

**37 HAROLDS RENT-A-TRUCK, INC.
 4617 OLD SEWARD HWY
 ANCHORAGE, AK 99503**

**LUST U000000691
 UST N/A**

LUST:

Status Code:	Open	Facility Phone:	Not reported
Facility ID:	2597	Record Key:	1996210031707
ADEC Staff:	Dreyer		

UST:

Facility ID:	2597	Atl Tank ID:	1
Tank ID:	1	Capacity:	4500
Tank Status:	Permanently Out of Use		
Owner Name:	Harolds Rent-A-Truck, Inc.		
Owner Address:	4617 OLD SEWARD HWY Anchorage, AK 99503		
Installed Date:	1/1/1974	Date Last Used:	8/1/1995
Closure Status:	Tank removed from ground	Tank Product:	Gasoline
Date Closed:	11/14/1996		
Regulated Tank:	Yes		

Facility ID:	2597	Atl Tank ID:	2
Tank ID:	2	Capacity:	4500
Tank Status:	Permanently Out of Use		
Owner Name:	Harolds Rent-A-Truck, Inc.		
Owner Address:	4617 OLD SEWARD HWY Anchorage, AK 99503		
Installed Date:	1/1/1974	Date Last Used:	8/1/1995
Closure Status:	Tank removed from ground	Tank Product:	Gasoline
Date Closed:	11/14/1996		
Regulated Tank:	Yes		

**38 AWWU HOMESTEAD ACRES WATER EXT.
 ROGER DR. / CAMPBELL PL.
 ANCHORAGE, AK 99516**

**SHWS S105555584
 N/A**

SHWS:

Staff:	DB Administrator
File Number:	CS69.24
Priority Type:	Medium
Facility Status:	Inactive
Internal Id No:	1989210126401
Comments :	During excavation for a pipeline on 9/21/89, diesel contaminated soils and groundwater were encountered. Source of contamination, extent and human health impact unknown.

MAP FINDINGS

Map ID			EDR ID Number
Direction			
Distance			
Distance (ft.)	Site	Database(s)	EPA ID Number

AWWU HOMESTEAD ACRES WATER EXT. (Continued)

S10555584

**39 ALLEN & PETERSON TRANSFER TO CS
4920 FAIRBANKS ST
ANCHORAGE, AK**

**LUST S105247000
N/A**

LUST:

Status Code: Open	Facility Phone: (907) 269-7556
Facility ID: 272	Record Key: 1993210030702
ADEC Staff: Egbejimba	

**39 COMMERCIAL CONTRACTORS, INC.
4950 FAIRBANKS ST
ANCHORAGE, AK 99503**

**SHWS U003140656
UST N/A**

SHWS:

Staff: Egbejimba
 File Number: CS/L 55.181
 Priority Type: High
 Facility Status: Active
 Internal Id No: 1999210118201
 Comments : 18 cubic yards of impacted soil removed and remediated following 1,500-gallon gasoline LUST closure in 1993. Transfer from STP/LUST as an unregulated tank.

UST:

Facility ID: 272	Ati Tank ID: 1
Tank ID: 1	Capacity: 450
Tank Status: Permanently Out of Use	
Owner Name: Allen & Peterson Commercial Glas	
Owner Address: 4900 FAIRBANKS ST Anchorage, AK 99503	
Installed Date: 3/31/1970	Date Last Used: 5/1/1984
Closure Status: Tank removed from ground	Tank Product: Other
Date Closed: 10/19/1993	
Regulated Tank: No	

**39 FAIRBANKS STREET INVESTORS
4901 FAIRBANKS ST
ANCHORAGE, AK 99503**

**UST U003331046
N/A**

UST:

Facility ID: 2485	Ati Tank ID: 1
Tank ID: 1	Capacity: 500
Tank Status: Permanently Out of Use	
Owner Name: Fairbanks Street Investors	
Owner Address: C/O JAY HANSETH 7869 HANSEM RD NORTHEAST Bainbridge Is, WA 98110	
Installed Date: 1/1/1980	Date Last Used: 10/31/1997
Closure Status: Tank removed from ground	Tank Product: Gasoline
Date Closed: 6/22/1998	
Regulated Tank: Yes	

MAP FINDINGS

Map ID			EDR ID Number
Direction			
Distance			
Distance (ft.)	Site	Database(s)	EPA ID Number

40	OUR LADY OF COMPASSION CARE CENTER 4900 EAGLE STREET ANCHORAGE, AK 99503	SHWS	S104892157 N/A
-----------	-----------------------------------------------------------------------------------------------------	-------------	--------------------------

SHWS:

Staff:	DB Administrator
File Number:	CS100.39
Priority Type:	Medium
Facility Status:	Inactive
Internal Id No:	1990210118406
Comments :	Removed tight underground storage tank with fill and vent loose and leaking with excavated soil stockpiled.

41	R & M CONSULTANTS, INC. 5024 CORDOVA ST ANCHORAGE, AK 99501	LUST UST	U003541065 N/A
-----------	--------------------------------------------------------------------------------------------	---------------------------	--------------------------

LUST:

Status Code:	Closed	Facility Phone:	(907) 269-7525
Facility ID:	249	Record Key:	1991210012101
ADEC Staff:	Weimer		

UST:

Facility ID:	249	Atl Tank ID:	1
Tank ID:	1	Capacity:	500
Tank Status:	Permanently Out of Use		
Owner Name:	R & M Consultants, Inc.		
Owner Address:	5024 CORDOVA ST Anchorage, AK 99501		
Installed Date:	5/5/1976	Date Last Used:	4/1/1991
Closure Status:	Tank removed from ground	Tank Product:	Gasoline
Date Closed:	4/3/1991		
Regulated Tank:	Yes		

42	CHEVRON - #95414 5210 OLD SEWARD HWY ANCHORAGE, AK 99518	LUST UST	U003140016 N/A
-----------	-------------------------------------------------------------------------------------	---------------------------	--------------------------

LUST:

Status Code:	Open	Facility Phone:	(907) 269-7525
Facility ID:	1781	Record Key:	1996210011510
ADEC Staff:	Weimer		

UST:

Facility ID:	1781	Atl Tank ID:	1
Tank ID:	1	Capacity:	10000
Tank Status:	Permanently Out of Use		
Owner Name:	Chevron		
Owner Address:	PO Box 6004 Atten: PERMIT DESK San Ramon, CA 94583		
Installed Date:	4/22/1973	Date Last Used:	4/15/1996
Closure Status:	Not Listed	Tank Product:	Gasoline
Date Closed:	4/15/1996		
Regulated Tank:	Yes		

Facility ID:	1781	Atl Tank ID:	2
Tank ID:	2	Capacity:	10000
Tank Status:	Permanently Out of Use		
Owner Name:	Chevron		
Owner Address:	PO Box 6004 Atten: PERMIT DESK San Ramon, CA 94583		

MAP FINDINGS

Map ID
 Direction
 Distance
 Distance (ft.)Site

EDR ID Number
 EPA ID Number

Database(s)

CHEVRON - #95414 (Continued)

U003140016

Installed Date:	4/22/1973	Date Last Used:	4/15/1996
Closure Status:	Not Listed	Tank Product:	Gasoline
Date Closed:	4/15/1996		
Regulated Tank:	Yes		

Facility ID:	1781		
Tank ID:	3	Atl Tank ID:	3
Tank Status:	Permanently Out of Use	Capacity:	6000
Owner Name:	Chevron		
Owner Address:	PO Box 6004 Atten: PERMIT DESK San Ramon, CA 94583		

Installed Date:	4/22/1973	Date Last Used:	4/15/1996
Closure Status:	Not Listed	Tank Product:	Gasoline
Date Closed:	4/15/1996		
Regulated Tank:	Yes		

Facility ID:	1781		
Tank ID:	4	Atl Tank ID:	4
Tank Status:	Permanently Out of Use	Capacity:	1000
Owner Name:	Chevron		
Owner Address:	PO Box 6004 Atten: PERMIT DESK San Ramon, CA 94583		

Installed Date:	4/22/1973	Date Last Used:	4/15/1996
Closure Status:	Not Listed	Tank Product:	Heating Oil
Date Closed:	4/15/1996		
Regulated Tank:	No		

Facility ID:	1781		
Tank ID:	5	Atl Tank ID:	5
Tank Status:	Permanently Out of Use	Capacity:	1000
Owner Name:	Chevron		
Owner Address:	PO Box 6004 Atten: PERMIT DESK San Ramon, CA 94583		

Installed Date:	4/22/1973	Date Last Used:	4/15/1996
Closure Status:	Not Listed	Tank Product:	Used Oil
Date Closed:	4/15/1996		
Regulated Tank:	Yes		

Facility ID:	1781		
Tank ID:	6	Atl Tank ID:	6
Tank Status:	Currently in Use	Capacity:	40
Owner Name:	Chevron		
Owner Address:	PO Box 6004 Atten: PERMIT DESK San Ramon, CA 94583		

Installed Date:	Not reported	Date Last Used:	Not reported
Closure Status:	Not reported	Tank Product:	Diesel
Date Closed:	Not reported		
Regulated Tank:	No		

Facility ID:	1781		
Tank ID:	7	Atl Tank ID:	7
Tank Status:	Currently in Use	Capacity:	40
Owner Name:	Chevron		
Owner Address:	PO Box 6004 Atten: PERMIT DESK San Ramon, CA 94583		

Installed Date:	Not reported	Date Last Used:	Not reported
Closure Status:	Not reported	Tank Product:	Diesel

MAP FINDINGS

Map ID
 Direction
 Distance
 Distance (ft.)Site

EDR ID Number
 Database(s) EPA ID Number

CHEVRON - #95414 (Continued)

U003140016

Date Closed: Not reported
 Regulated Tank: No

Facility ID: 1781
 Tank ID: 8
 Tank Status: Currently in Use
 Owner Name: Chevron
 Owner Address: PO Box 6004 Atten: PERMIT DESK
 San Ramon, CA 94583

Atl Tank ID: 8
 Capacity: 40

Installed Date: Not reported
 Closure Status: Not reported
 Date Closed: Not reported
 Regulated Tank: No

Date Last Used: Not reported
 Tank Product: Diesel

Facility ID: 1781
 Tank ID: 9
 Tank Status: Currently in Use
 Owner Name: Chevron
 Owner Address: PO Box 6004 Atten: PERMIT DESK
 San Ramon, CA 94583

Atl Tank ID: 9
 Capacity: 15000

Installed Date: 5/1/1996
 Closure Status: Not reported
 Date Closed: Not reported
 Regulated Tank: Yes

Date Last Used: Not reported
 Tank Product: Gasoline

Facility ID: 1781
 Tank ID: 10
 Tank Status: Currently in Use
 Owner Name: Chevron
 Owner Address: PO Box 6004 Atten: PERMIT DESK
 San Ramon, CA 94583

Atl Tank ID: 10
 Capacity: 15000

Installed Date: 5/1/1996
 Closure Status: Not reported
 Date Closed: Not reported
 Regulated Tank: Yes

Date Last Used: Not reported
 Tank Product: Gasoline

Facility ID: 1781
 Tank ID: 11
 Tank Status: Currently in Use
 Owner Name: Chevron
 Owner Address: PO Box 6004 Atten: PERMIT DESK
 San Ramon, CA 94583

Atl Tank ID: 11
 Capacity: 15000

Installed Date: 5/1/1996
 Closure Status: Not reported
 Date Closed: Not reported
 Regulated Tank: Yes

Date Last Used: Not reported
 Tank Product: Gasoline

42 HANSON WYATT INC SVC STA 95414
 5210 OLD SEWARD HWY
 ANCHORAGE, AK 99518

RCRIS-SQG 1000456155
 FINDS AKD983068818

MAP FINDINGS

Map ID
 Direction
 Distance
 Distance (ft.)Site

EDR ID Number
 EPA ID Number

Database(s)

HANSON WYATT INC SVC STA 95414 (Continued)

1000456155

RCRIS:

Owner: CHEVRON PRODUCTS CO
 (925) 842-9500
 EPA ID: AKD983068818
 Contact: Not reported
 Classification: Conditionally Exempt Small Quantity Generator
 TSDF Activities: Not reported
 Violation Status: No violations found

FINDS:

Other Pertinent Environmental Activity Identified at Site:
 Facility Registry System (FRS)
 Resource Conservation and Recovery Act Information system (RCRAINFO)

**42 AGENS AUTOMOTIVE
 737 E INT'L AIRPORT RD
 ANCHORAGE, AK 99518**

**RCRIS-SQG 1004670378
 FINDS AKR000004937**

RCRIS:

Owner: AGEN INC.
 (907) 563-2436
 EPA ID: AKR000004937
 Contact: Not reported
 Classification: Small Quantity Generator
 TSDF Activities: Not reported
 Violation Status: No violations found

FINDS:

Other Pertinent Environmental Activity Identified at Site:
 Facility Registry System (FRS)
 Resource Conservation and Recovery Act Information system (RCRAINFO)

**42 WILLIAMS EXPRESS STORE #5004
 5159 OLD SEWARD HWY
 ANCHORAGE, AK**

**LUST S105246372
 N/A**

LUST:

Status Code:	Open	Facility Phone:	(907) 451-2127
Facility ID:	1500	Record Key:	1990210004007
ADEC Staff:	Wiegiers		

**42 MAPCO - EXPRESS #5004
 5159 OLD SEWARD HWY
 ANCHORAGE, AK 99503**

**UST U003139784
 N/A**

UST:

Facility ID:	1500	Atl Tank ID:	1
Tank ID:	1	Capacity:	10000
Tank Status:	Permanently Out of Use		
Owner Name:	Williams Express Inc		
Owner Address:	3201 C St S700 Anchorage, AK 99503		
Installed Date:	5/8/1981	Date Last Used:	6/1/1992

MAP FINDINGS

Map ID
 Direction
 Distance
 Distance (ft.)Site

EDR ID Number
 EPA ID Number

Database(s)

MAPCO - EXPRESS #5004 (Continued)

U003139784

Closure Status:	Not Listed	Tank Product:	Gasoline
Date Closed:	Not reported		
Regulated Tank:	Yes		
Facility ID:	1500		
Tank ID:	2	Atl Tank ID:	2
Tank Status:	Permanently Out of Use	Capacity:	10000
Owner Name:	Williams Express Inc		
Owner Address:	3201 C St S700 Anchorage, AK 99503		
Installed Date:	5/8/1981	Date Last Used:	6/1/1992
Closure Status:	Not Listed	Tank Product:	Gasoline
Date Closed:	Not reported		
Regulated Tank:	Yes		
Facility ID:	1500		
Tank ID:	3	Atl Tank ID:	3
Tank Status:	Permanently Out of Use	Capacity:	6000
Owner Name:	Williams Express Inc		
Owner Address:	3201 C St S700 Anchorage, AK 99503		
Installed Date:	5/8/1981	Date Last Used:	6/1/1992
Closure Status:	Not Listed	Tank Product:	Diesel
Date Closed:	Not reported		
Regulated Tank:	Yes		

**42 UIC CONSTRUCTION COMPANY
 750 E INTERNATIONAL AIRPORT RD
 ANCHORAGE, AK 99518**

**UST U003141137
 N/A**

UST:

Facility ID:	591		
Tank ID:	1	Atl Tank ID:	1
Tank Status:	Permanently Out of Use	Capacity:	500
Owner Name:	Homestead Properties		
Owner Address:	141 E POTTER DR Anchorage, AK 99518		
Installed Date:	Not reported	Date Last Used:	Not reported
Closure Status:	Not Listed	Tank Product:	Gasoline
Date Closed:	Not reported		
Regulated Tank:	Yes		

**43 HANSON PROPERTY - FORMER M&M ENT.
 620 E. INT'L AIRPORT ROAD
 ANCHORAGE, AK 99503**

**SHWS S104892181
 N/A**

SHWS:

Staff:	Bush
File Number:	CS100.17
Priority Type:	High
Facility Status:	Active
Internal Id No:	1989210913001
Comments :	Old metal recycling business recycled batteries and copper wire. Initial measurements showed high lead levels (7200 ug/gm) in the soil and site visits detected odors similar to PCBs. Quantities disposed, dates, extent of contamination, and health i impact unknown.

MAP FINDINGS

Map ID			EDR ID Number
Direction			
Distance			
Distance (ft.)	Site	Database(s)	EPA ID Number

HANSON PROPERTY - FORMER M&M ENT. (Continued)

S104892161

43	RESTORE STORE & ANTIQUE SHOP 630 E INTL AIRPORT RD ANCHORAGE, AK 99503	RCRIS-SQG FINDS	1000817175 AKD983075656
-----------	-------------------------------------------------------------------------------------------------------	----------------------------------	------------------------------------------

RCRIS:

Contact:	Not reported
Classification:	Conditionally Exempt Small Quantity Generator
TSDF Activities:	Not reported
Violation Status:	Violations exist
Regulation Violated:	Not reported
Area of Violation:	GENERATOR-ALL REQUIREMENTS (OVERSIGHT)
Date Violation Determined:	12/03/1992
Actual Date Achieved Compliance:	01/15/1993
Enforcement Action:	WRITTEN INFORMAL
Enforcement Action Date:	06/19/1992
Penalty Type:	Not reported

There are 1 violation record(s) reported at this site:

<u>Evaluation</u>	<u>Area of Violation</u>	<u>Date of Compliance</u>
Compliance Evaluation Inspection	GENERATOR-ALL REQUIREMENTS (OVERSIGHT)	19930115

FINDS:

Other Pertinent Environmental Activity Identified at Site:
 Facility Registry System (FRS)
 Resource Conservation and Recovery Act Information system (RCRAINFO)

44	ENSTAR NATURAL GAS COMPANY BUILDIN 401 E INTERNATIONAL AIRPORT ANCHORAGE, AK	LUST	1004344808 N/A
-----------	---------------------------------------------------------------------------------------------------------	-------------	---------------------------------

LUST:

Status Code:	Closed	Facility Phone:	(907) 269-7526
Facility ID:	120	Record Key:	1993210013906
ADEC Staff:	Bus		

45	CENTRAL PLUMBING AND HEATING 212 E INTL. AIRPORT RD ANCHORAGE, AK	LUST	S105151198 N/A
-----------	----------------------------------------------------------------------------------------------	-------------	---------------------------------

LUST:

Status Code:	Closed	Facility Phone:	(907) 269-7525
Facility ID:	2290	Record Key:	1990210023202
ADEC Staff:	Weimer		

MAP FINDINGS

Map ID	Direction	Distance	Distance (ft.)Site	Database(s)	EDR ID Number	EPA ID Number
46	INTERSTATE EXPLORATION 512 WEST INT'L AIRPORT RD ANCHORAGE, AK 99501			SHWS Inst Control	S104892093	N/A
SHWS: Staff: Egbejimba File Number: CS100.207 Priority Type: High Facility Status: No Further Remedial Action Planned Internal Id No: 1998210925001 Comments : Petroleum.						
AK INSTUTIONAL CONTROL: Rec Key: 1998210925001 DEC File Number: CS100.207 Status Code Desc: No Further Remedial Action Planned Priority: High Action: Institutional Control Established Problem Statement: Petroleum.						
47	DEBENHAM INVESTMENTS BUILDING 5333 FAIRBANKS STREET ANCHORAGE, AK 99518			SHWS	S105074186	N/A
SHWS: Staff: Bush File Number: CS100.227 Priority Type: High Facility Status: Active Internal Id No: 1998210919101 Comments : During pavement construction activities, a battery and solid waste disposal area was encountered near the northeast corner of the building.						
48	HIRSCH PORSCHE/AUDI REPAIR 144 EAST 53RD AVENUE ANCHORAGE, AK 99518			SHWS	S104892259	N/A
SHWS: Staff: Closed File Number: CS100.31 Priority Type: Low Facility Status: Closed Internal Id No: 1989210111401 Comments : A waste oil spill of approximately 50-100 gallons was reported on April 24, 1989. The oil was dumped by Hirsch Auto Repair. It contaminated the soils with no known human health impact at this time.						
49	ADEC ANCHORAGE SHREDDING PLT 54TH & JUNEAU ST ANCHORAGE, AK 99518			RCRIS-SQG FINDS	1000165928	AKD980835748

MAP FINDINGS

Map ID			EDR ID Number
Direction			
Distance			
Distance (ft.)Site		Database(s)	EPA ID Number

ADEC ANCHORAGE SHREDDING PLT (Continued)

1000165928

RCRIS:

Contact: GLENN MILLER
(907) 465-2666

Classification: Small Quantity Generator
TSDF Activities: Not reported

Violation Status: No violations found

FINDS:

Other Pertinent Environmental Activity Identified at Site:
Facility Registry System (FRS)
Resource Conservation and Recovery Act Information system (RCRAINFO)

50	MARTECH USA, INC. 300 EAST 54TH AVENUE ANCHORAGE, AK 99518	SHWS	S105159334 N/A
-----------	---------------------------------------------------------------------------------------	-------------	---------------------------------

SHWS:

Staff: Closed
File Number: CS100.145
Priority Type: Medium
Facility Status: Closed
Internal Id No: 1994210130501
Comments : Petroleum hydrocarbon contamination from several sources identified on site in site assessment report received by ADO 11/1/94.

50	FORMER ASPHALT YARD 230 EAST 54TH AVENUE ANCHORAGE, AK 99502	SHWS	S104892140 N/A
-----------	-----------------------------------------------------------------------------------------	-------------	---------------------------------

SHWS:

Staff: Closed
File Number: CS74.02
Priority Type: High
Facility Status: Closed
Internal Id No: 1989210928501
Comments : Contamination of former asphalt yard with petroleum waste oil, high amounts of lead and old batteries. Contamination confined to yard and approximately 5 . Human health impact unknown.

51	ALASKA HYDRAULICS 500 WEST POTTER DRIVE ANCHORAGE, AK 99518	SHWS	S104892252 N/A
-----------	----------------------------------------------------------------------------------------	-------------	---------------------------------

SHWS:

Staff: Closed
File Number: CS100.65
Priority Type: Medium
Facility Status: Closed
Internal Id No: 1991210112603
Comments : A citizens complaint was made about used diesel oil being dumped on the adjacent property, Skyline Electric. The practice had been going on for some time according to the complainant.

MAP FINDINGS

Map ID		EDR ID Number
Direction		
Distance		
Distance (ft.)Site	Database(s)	EPA ID Number

ALASKA HYDRAULICS (Continued)

S104892252

52	<p>SOLID WASTE SERVICES DEPARTMENT CENTRAL TRANSFER STATION 1111 E 56TH AVE ANCHORAGE, AK 99518</p>	<p>LUST UST</p>	<p>U003330836 N/A</p>
-----------	--------------------------------------------------------------------------------------------------------------------	----------------------------	----------------------------------

LUST:

Status Code: Open	Facility Phone: (907) 269-7525
Facility ID: 1306	Record Key: 1990210022002
ADEC Staff: Weimer	

Status Code: Closed	Facility Phone: (907) 269-7525
Facility ID: 1306	Record Key: 1994210030501
ADEC Staff: Weimer	

UST:

Facility ID: 1306	
Tank ID: 1	Atl Tank ID: 1
Tank Status: Permanently Out of Use	Capacity: 1500
Owner Name: MOA SWS Municipality Of Anchorage	
Owner Address: PO BOX 196650 Anchorage, AK 99519	
Installed Date: 4/15/1982	Date Last Used: 9/1/1990
Closure Status: Tank removed from ground	Tank Product: Gasoline
Date Closed: 11/1/1990	
Regulated Tank: Yes	

Facility ID: 1306	
Tank ID: 2	Atl Tank ID: 2
Tank Status: Permanently Out of Use	Capacity: 8000
Owner Name: MOA SWS Municipality Of Anchorage	
Owner Address: PO BOX 196650 Anchorage, AK 99519	
Installed Date: 4/16/1979	Date Last Used: 9/1/1990
Closure Status: Tank removed from ground	Tank Product: Diesel
Date Closed: 12/1/1990	
Regulated Tank: Yes	

Facility ID: 1306	
Tank ID: 3	Atl Tank ID: 3
Tank Status: Permanently Out of Use	Capacity: 3500
Owner Name: MOA SWS Municipality Of Anchorage	
Owner Address: PO BOX 196650 Anchorage, AK 99519	
Installed Date: 4/15/1984	Date Last Used: 10/1/1993
Closure Status: Tank closed in place	Tank Product: Used Oil
Date Closed: 11/1/1994	
Regulated Tank: Yes	

Facility ID: 1306	
Tank ID: 4	Atl Tank ID: 4
Tank Status: Permanently Out of Use	Capacity: 2500
Owner Name: MOA SWS Municipality Of Anchorage	
Owner Address: PO BOX 196650 Anchorage, AK 99519	
Installed Date: 4/15/1982	Date Last Used: 9/1/1990
Closure Status: Tank removed from ground	Tank Product: Used Oil
Date Closed: 11/1/1990	
Regulated Tank: Yes	

MAP FINDINGS

Map ID
 Direction
 Distance
 Distance (ft.)Site

EDR ID Number
 EPA ID Number

Database(s)

SOLID WASTE SERVICES DEPARTMENT (Continued)

U003330836

Facility ID:	1306		
Tank ID:	5	All Tank ID:	5
Tank Status:	Permanently Out of Use	Capacity:	550
Owner Name:	MOA SWS Municipality Of Anchorage		
Owner Address:	PO BOX 196650 Anchorage, AK 99519		
Installed Date:	4/15/1982	Date Last Used:	7/20/1998
Closure Status:	Tank removed from ground	Tank Product:	Mixture
Date Closed:	8/21/1998		
Regulated Tank:	Yes		
Facility ID:	1306		
Tank ID:	6	All Tank ID:	6
Tank Status:	Currently in Use	Capacity:	8000
Owner Name:	MOA SWS Municipality Of Anchorage		
Owner Address:	PO BOX 196650 Anchorage, AK 99519		
Installed Date:	2/1/1992	Date Last Used:	Not reported
Closure Status:	Not reported	Tank Product:	Diesel
Date Closed:	Not reported		
Regulated Tank:	Yes		
Facility ID:	1306		
Tank ID:	7	All Tank ID:	Not reported
Tank Status:	Currently In Use	Capacity:	5000
Owner Name:	MOA SWS Municipality Of Anchorage		
Owner Address:	PO BOX 196650 Anchorage, AK 99519		
Installed Date:	Not reported	Date Last Used:	Not reported
Closure Status:	Not reported	Tank Product:	Other
Date Closed:	Not reported		
Regulated Tank:	No		

53

SKOGLUND COMPANY INC.
301 E 56TH AVE
ANCHORAGE, AK 99509

LUST U003331292
UST N/A

LUST:

Status Code:	Closed	Facility Phone:	(907) 269-7526
Facility ID:	707	Record Key:	1995210016201
ADEC Staff:	Bus		

UST:

Facility ID:	707		
Tank ID:	1	All Tank ID:	1
Tank Status:	Permanently Out of Use	Capacity:	1000
Owner Name:	56Th Avenue Partnership		
Owner Address:	C/O RICHARD L. SILVER 601 W 5TH AVE - SUITE 900 Anchorage, AK 99501		
Installed Date:	5/5/1976	Date Last Used:	Not reported
Closure Status:	Not Listed	Tank Product:	Gasoline
Date Closed:	Not reported		
Regulated Tank:	Yes		

Facility ID:	707		
Tank ID:	2	All Tank ID:	2
Tank Status:	Permanently Out of Use	Capacity:	3000
Owner Name:	56Th Avenue Partnership		

MAP FINDINGS

Map ID Direction Distance Distance (ft.)Site Database(s) EPA ID Number EDR ID Number

SKOGLUND COMPANY INC. (Continued)

U003331292

Owner Address: C/O RICHARD L. SILVER 601 W 5TH AVE - SUITE 900
Anchorage, AK 99501
Installed Date: 5/5/1976 Date Last Used: Not reported
Closure Status: Not Listed Tank Product: Gasoline
Date Closed: Not reported
Regulated Tank: Yes

**54 MUTUAL OF NEW YORK
165 EAST 56TH AVENUE
ANCHORAGE, AK 99518**

**SHWS S104892250
N/A**

SHWS:
Staff: Closed
File Number: CS100.103
Priority Type: High
Facility Status: Closed
Internal Id No: 1993210104701
Comments : Diesel contaminated soils found on site above ADEC guidelines.

**54 INTERIOR TELEPHONE COMPANY
201 E 56TH AVE
ANCHORAGE, AK**

**LUST S105151181
N/A**

LUST:
Status Code: Closed Facility Phone: (907) 269-7545
Facility ID: 2010 Record Key: 1990210011402
ADEC Staff: Halverson

**55 ABC TOWING/FLOYD CARLEY PROPERTY
5625 OLD SEWARD HIGHWAY
ANCHORAGE, AK 99518**

**SHWS S104892248
N/A**

SHWS:
Staff: Olson
File Number: CS100.125.2
Priority Type: Medium
Facility Status: Active
Internal Id No: 1994210110304
Comments : Wrecking yard using pick ax to puncture gasoline tanks resulting in high levels of GRO and BTEX. AG s referral.
Wrecking yard using pick ax to puncture gasoline tanks resulting in high levels of GRO and BTEX. AG s referral.

Staff: Olson
File Number: CS100.125.1
Priority Type: Medium
Facility Status: Active
Internal Id No: 1994210923501
Comments : Wrecking yard using pick ax to puncture gasoline tanks resulting in high levels of GRO and BTEX. AG s referral.
Wrecking yard using pick ax to puncture gasoline tanks resulting in high levels of GRO and BTEX. AG s referral.

MAP FINDINGS

Map ID			EDR ID Number
Direction			
Distance			
Distance (ft.)	Site	Database(s)	EPA ID Number

56	ANALYTICAL SVCS MOBILE LAB 5610 OLD SEWARD HWY UNIT H ANCHORAGE, AK 99518	RCRIS-SQG FINDS	1000856066 AK0000113829
-----------	------------------------------------------------------------------------------------------------------	----------------------------------	------------------------------------------

RCRIS:

Owner: ALYESKA PIPELINE SVC CO REF LET 94 1902G
 (907) 265-8634

EPA ID: AK0000113829

Contact: LINDA EDWARDS
 (907) 787-8946

Classification: Small Quantity Generator
TSDF Activities: Not reported

Violation Status: No violations found

FINDS:

Other Pertinent Environmental Activity Identified at Site:

- Biennial Reporting System (BRS)
- Facility Registry System (FRS)
- Resource Conservation and Recovery Act Information system (RCRAINFO)

57	GEOPHYSICAL SERVICE INC. 5801 SILVERADO WAY ANCHORAGE, AK 99518	SHWS LUST UST	U003140060 N/A
-----------	--------------------------------------------------------------------------------------------	------------------------------------------	---------------------------------

SHWS:

Staff: Frechione

File Number: CS100.220

Priority Type: Low

Facility Status: Active

Internal Id No: 1993210110502

Comments : 255 cubic yards of DRO contaminated soil.

LUST:

Status Code: Closed	Facility Phone: (907) 269-7525
Facility ID: 1886	Record Key: 1990210033301
ADEC Staff: Weimer	

Status Code: Closed	Facility Phone: (907) 269-7525
Facility ID: 1886	Record Key: 1993210010502
ADEC Staff: Weimer	

UST:

Facility ID: 1886	
Tank ID: 1	Atl Tank ID: 1
Tank Status: Permanently Out of Use	Capacity: 1000
Owner Name: Geophysical Service Inc.	
Owner Address: 6900 ARCTIC BLVD, #200	
Anchorage, AK 99518	
Installed Date: 4/23/1981	Date Last Used: 8/1/1990
Closure Status: Tank removed from ground	Tank Product: Diesel
Date Closed: 8/6/1990	
Regulated Tank: Yes	

Facility ID: 1886	
Tank ID: 2	Atl Tank ID: 2
Tank Status: Permanently Out of Use	Capacity: 1000
Owner Name: Geophysical Service Inc.	
Owner Address: 6900 ARCTIC BLVD, #200	
Anchorage, AK 99518	
Installed Date: 4/23/1981	Date Last Used: 8/1/1990

MAP FINDINGS

Map ID		EDR ID Number
Direction		
Distance		
Distance (ft.)Site	Database(s)	EPA ID Number

GEOPHYSICAL SERVICE INC. (Continued)

U003140060

Closure Status:	Tank removed from ground	Tank Product:	Gasoline
Date Closed:	8/6/1990		
Regulated Tank:	Yes		
Facility ID:	1886		
Tank ID:	3	Atl Tank ID:	3
Tank Status:	Permanently Out of Use	Capacity:	1000
Owner Name:	Geophysical Service Inc.		
Owner Address:	6900 ARCTIC BLVD, #200 Anchorage, AK 99518		
Installed Date:	4/23/1981	Date Last Used:	8/1/1990
Closure Status:	Tank removed from ground	Tank Product:	Gasoline
Date Closed:	8/6/1990		
Regulated Tank:	Yes		

**58 MT. MCKINLEY FENCE COMPANY
5901 LAKE OTIS PARKWAY
ANCHORAGE, AK 99507**

**SHWS S105004431
N/A**

SHWS:

Staff:	Closed
File Number:	CS100.234
Priority Type:	Medium
Facility Status:	Closed
Internal Id No:	2000210127701
Comments :	Benzene identified in soil at a concentration of 0.274 mg/kg at a depth of 2-4 feet.

**58 MCKINLEY FENCE COMPANY OF ALASKA
5901 LAKE OTIS
ANCHORAGE, AK**

**LUST S104967182
N/A**

LUST:

Status Code:	Open	Facility Phone:	(907) 269-7525
Facility ID:	698	Record Key:	1993210030801
ADEC Staff:	Weimer		

**59 ALASKA PAINTING SERVICE
1658 EAST 59TH AVE
ANCHORAGE, AK 99507**

**RCRIS-SQG 1001814686
FINDS AKR000004101**

RCRIS:

Owner:	FYFE BUILDING CORPORATION (907) 279-7454		
EPA ID:	AKR000004101		
Contact:	Not reported		
Classification:	Conditionally Exempt Small Quantity Generator		
TSDF Activities:	Not reported		

MAP FINDINGS

Map ID			EDR ID Number
Direction			
Distance			
Distance (ft.)Site		Database(s)	EPA ID Number

ALASKA PAINTING SERVICE (Continued)

1001814686

Violation Status: No violations found

FINDS:

Other Pertinent Environmental Activity Identified at Site:
 Facility Registry System (FRS)
 Resource Conservation and Recovery Act Information system (RCRAINFO)

**60 LAIDLAW TRANSIT INC.
 1147 EAST DOWLING ROAD
 ANCHORAGE, AK 99518**

**SHWS S104892254
 N/A**

SHWS:

Staff:	Olson
File Number:	CS100.89
Priority Type:	Medium
Facility Status:	Inactive
Internal Id No:	1991210129101
Comments :	Inlet Petroleum spilled de minimis fuel at Laidlaw site. Cleanup of spill revealed further signs of past spillage at site. Total extent of contamination is unknown.

**60 VEHICLE FACILITY ON DOWLING ROAD
 1205 E DOWLING RD
 ANCHORAGE, AK**

**LUST S105151168
 N/A**

LUST:

Status Code:	Closed	Facility Phone:	Not reported
Facility ID:	394	Record Key:	1989210026301
ADEC Staff:	Not Assigned		

**60 LOOMIS ARMORED INC.
 1205 E DOWLING RD
 ANCHORAGE, AK 99518**

**UST U003140971
 N/A**

UST:

Facility ID:	394	All Tank ID:	1
Tank ID:	1	Capacity:	3000
Tank Status:	Permanently Out of Use		
Owner Name:	MPH Trust		
Owner Address:	Atkinson, Conway & Gagnon 420 L St Suite 500 Anchorage, AK 99501		
Installed Date:	4/10/1980	Date Last Used:	9/1/1989
Closure Status:	Tank removed from ground	Tank Product:	Gasoline
Date Closed:	9/19/1989		
Regulated Tank:	Yes		

**60 ZIEBART OF ALASKA
 1301 DOWLING RD
 ANCHORAGE, AK 99516**

**RCRIS-SQG 1000697847
 FINDS AKD035401157
 LUST**

MAP FINDINGS

Map ID		EDR ID Number
Direction		
Distance		
Distance (ft.)Site	Database(s)	EPA ID Number

ZIEBART OF ALASKA (Continued)

1000697847

RCRIS:

Owner: Z CORPORATION
 EPA ID: AKD035401157
 Contact: DON WINCHESTER
 (907) 562-3344
 Classification: Small Quantity Generator
 TSDF Activities: Not reported
 Violation Status: No violations found

FINDS:

Other Pertinent Environmental Activity Identified at Site:
 Facility Registry System (FRS)
 Resource Conservation and Recovery Act Information system (RCRAINFO)

LUST:

Status Code: Open	Facility Phone: (907) 262-5210 ext 245
Facility ID: 2924	Record Key: 1995230028501
ADEC Staff: Fritz	

**60 LAIDLAW TRANSIT
 1147 DOWLING RD
 ANCHORAGE, AK 99516**

**RCRIS-SQG 1000585963
 FINDS AKD983089683**

RCRIS:

Owner: HANDE CORP
 (907) 561-1869
 EPA ID: AKD983069683
 Contact: DONALD J OLSON
 (907) 561-8078
 Classification: Small Quantity Generator
 TSDF Activities: Not reported
 Violation Status: No violations found

FINDS:

Other Pertinent Environmental Activity Identified at Site:
 Facility Registry System (FRS)
 Resource Conservation and Recovery Act Information system (RCRAINFO)

**61 TSO ANCHORAGE TRUCKSTOP 2
 6010 OLD SEWARD HWY
 ANCHORAGE, AK 99518**

**RCRIS-SQG 1001195064
 FINDS AKR000002519**

MAP FINDINGS

Map ID Direction Distance Distance (ft.) Site		EDR ID Number EPA ID Number
--------------------------------------------------------	--	------------------------------------

TSO ANCHORAGE TRUCKSTOP 2 (Continued)

1001195084

RCRIS:

Owner: **TESORO ALASKA PETROLEUM**
 (907) 561-5521
 EPA ID: **AKR000002519**
 Contact: **TIMOTHY A ROY**
 (907) 776-3599
 Classification: **Small Quantity Generator**
 TSDF Activities: **Not reported**
 Violation Status: **No violations found**

FINDS:

Other Pertinent Environmental Activity Identified at Site:
 Facility Registry System (FRS)
 Resource Conservation and Recovery Act Information system (RCRAINFO)

61	WILLIAMS EXPRESS STORE #5021 6010 OLD SEWARD HWY ANCHORAGE, AK	LUST	S105246369 N/A
-----------	-------------------------------------------------------------------------------------------	-------------	---------------------------------

LUST:

Status Code: Open Facility ID: 727 ADEC Staff: Wieggers	Facility Phone: (907) 451-2127 Record Key: 1990210000401
------------------------------------------------------------------------------------	---------------------------------------------------------------------------

61	ANCHORAGE AUTOSTOP # 4 6010 OLD SEWARD HWY ANCHORAGE, AK 99518	UST	U003331300 N/A
-----------	-------------------------------------------------------------------------------------------	------------	---------------------------------

UST:

Facility ID: 727 Tank ID: 1 Tank Status: Currently in Use Owner Name: Tesoro Alaska Company Owner Address: 3450 S 344th Way, Suite 100 Auburn, WA 98001 Installed Date: 10/1/1995 Closure Status: Not reported Date Closed: Not reported Regulated Tank: Yes	Atk Tank ID: 10 Capacity: 12000 Date Last Used: Not reported Tank Product: Gasoline
Facility ID: 727 Tank ID: 2 Tank Status: Currently in Use Owner Name: Tesoro Alaska Company Owner Address: 3450 S 344th Way, Suite 100 Auburn, WA 98001 Installed Date: 10/1/1995 Closure Status: Not reported Date Closed: Not reported Regulated Tank: Yes	Atk Tank ID: 11 Capacity: 12000 Date Last Used: Not reported Tank Product: Gasoline
Facility ID: 727 Tank ID: 3 Tank Status: Permanently Out of Use Owner Name: Tesoro Alaska Company Owner Address: 3450 S 344th Way, Suite 100	Atk Tank ID: 1 Capacity: 12000

MAP FINDINGS

Map ID
 Direction
 Distance
 Distance (ft.)Site

EDR ID Number
 EPA ID Number

Database(s)

ANCHORAGE AUTOSTOP # 4 (Continued)

U003331300

Auburn, WA 98001 Installed Date: 8/25/1976 Closure Status: Tank removed from ground Date Closed: 9/1/1993 Regulated Tank: Yes	Date Last Used: 9/1/1993 Tank Product: Gasoline
Facility ID: 727 Tank ID: 4 Tank Status: Permanently Out of Use Owner Name: Tesoro Alaska Company Owner Address: 3450 S 344th Way, Suite 100 Auburn, WA 98001	Atl Tank ID: 2 Capacity: 6000
Installed Date: 8/25/1976 Closure Status: Tank removed from ground Date Closed: 9/1/1993 Regulated Tank: Yes	Date Last Used: 9/1/1993 Tank Product: Gasoline
Facility ID: 727 Tank ID: 5 Tank Status: Permanently Out of Use Owner Name: Tesoro Alaska Company Owner Address: 3450 S 344th Way, Suite 100 Auburn, WA 98001	Atl Tank ID: 3 Capacity: 6000
Installed Date: 8/25/1976 Closure Status: Tank removed from ground Date Closed: 10/6/1992 Regulated Tank: Yes	Date Last Used: 9/24/1992 Tank Product: Gasoline
Facility ID: 727 Tank ID: 6 Tank Status: Permanently Out of Use Owner Name: Tesoro Alaska Company Owner Address: 3450 S 344th Way, Suite 100 Auburn, WA 98001	Atl Tank ID: 4 Capacity: 6000
Installed Date: 1/1/1992 Closure Status: Tank removed from ground Date Closed: 9/1/1993 Regulated Tank: Yes	Date Last Used: 9/1/1993 Tank Product: Gasoline
Facility ID: 727 Tank ID: 7 Tank Status: Permanently Out of Use Owner Name: Tesoro Alaska Company Owner Address: 3450 S 344th Way, Suite 100 Auburn, WA 98001	Atl Tank ID: 5 Capacity: 6000
Installed Date: 1/1/1976 Closure Status: Not Listed Date Closed: 9/1/1993 Regulated Tank: Yes	Date Last Used: 9/1/1993 Tank Product: Diesel
Facility ID: 727 Tank ID: 8 Tank Status: Permanently Out of Use Owner Name: Tesoro Alaska Company Owner Address: 3450 S 344th Way, Suite 100 Auburn, WA 98001	Atl Tank ID: 6 Capacity: 15000
Installed Date: 9/1/1993	Date Last Used: 12/30/1994

MAP FINDINGS

Map ID
 Direction
 Distance
 Distance (ft.)Site

EDR ID Number
 EPA ID Number

Database(s)

ANCHORAGE AUTOSTOP # 4 (Continued)

U003331300

Closure Status: Tank removed from ground Date Closed: 1/6/1995 Regulated Tank: Yes	Tank Product: Gasoline
Facility ID: 727 Tank ID: 9 Tank Status: Permanently Out of Use Owner Name: Tesoro Alaska Company Owner Address: 3450 S 344th Way, Suite 100 Auburn, WA 98001	Atl Tank ID: 7 Capacity: 10000
Installed Date: 9/1/1993 Closure Status: Tank removed from ground Date Closed: 1/6/1995 Regulated Tank: Yes	Date Last Used: 12/31/1994 Tank Product: Gasoline
Facility ID: 727 Tank ID: 10 Tank Status: Permanently Out of Use Owner Name: Tesoro Alaska Company Owner Address: 3450 S 344th Way, Suite 100 Auburn, WA 98001	Atl Tank ID: 8 Capacity: 10000
Installed Date: 9/1/1993 Closure Status: Tank removed from ground Date Closed: 1/6/1995 Regulated Tank: Yes	Date Last Used: 12/30/1994 Tank Product: Gasoline
Facility ID: 727 Tank ID: 11 Tank Status: Permanently Out of Use Owner Name: Tesoro Alaska Company Owner Address: 3450 S 344th Way, Suite 100 Auburn, WA 98001	Atl Tank ID: 9 Capacity: 10000
Installed Date: 9/1/1993 Closure Status: Tank removed from ground Date Closed: 1/6/1995 Regulated Tank: Yes	Date Last Used: 12/30/1994 Tank Product: Diesel

61

M G WASTE CONTROL CO
664 E DOWLING RD
ANCHORAGE, AK 99518

RCRIS-SQG 1000880812
FINDS AKD982657587

RCRIS:

Owner: GEORGE MICHAEL
 EPA ID: AKD982657587
 Contact: GEORGE MICHAEL
 (907) 272-9430

Classification: Small Quantity Generator
 TSDF Activities: Not reported

MAP FINDINGS

Map ID
 Direction
 Distance
 Distance (ft.)Site

EDR ID Number
 EPA ID Number

Database(s)

M G WASTE CONTROL CO (Continued)

1000880812

Violation Status: No violations found

FINDS:

Other Pertinent Environmental Activity Identified at Site:
 Facility Registry System (FRS)
 Resource Conservation and Recovery Act Information system (RCRAINFO)

**61 ADOT&PF OLD SEWARD, DIMOND -DOWLIN
 6000-8399 OLD SEWARD HWY.
 ANCHORAGE, AK 99518**

**SHWS S105754922
 N/A**

SHWS:
 Staff: DB Administrator
 File Number: CS65.06
 Priority Type: Unranked
 Facility Status: Inactive
 Internal Id No: 1995210104501
 Comments : DRO contaminated soil discovered during boring activities for road alignment.

**61 SENCO ALASKA INC
 877 E DOWLING RD
 ANCHORAGE, AK 99518**

**UST U003402506
 N/A**

UST:

Facility ID: 3258	Atl Tank ID: Not reported
Tank ID: 1	Capacity: 2000
Tank Status: Permanently Out of Use	
Owner Name: Senco Alaska Inc	
Owner Address: 877 E Dowling Rd Anchorage, AK 99518	
Installed Date: 1/1/1974	Date Last Used: 1/1/1985
Closure Status: Tank removed from ground	Tank Product: Gasoline
Date Closed: 11/6/1998	
Regulated Tank: Yes	

Facility ID: 3258	Atl Tank ID: Not reported
Tank ID: 2	Capacity: 1000
Tank Status: Permanently Out of Use	
Owner Name: Senco Alaska Inc	
Owner Address: 877 E Dowling Rd Anchorage, AK 99518	
Installed Date: 1/1/1974	Date Last Used: 1/1/1991
Closure Status: Tank removed from ground	Tank Product: Gasoline
Date Closed: 11/6/1998	
Regulated Tank: Yes	

**61 SEARS ROEBUCK & CO
 5900 OLD SEWARD HWY
 ANCHORAGE, AK 99518**

**RCRIS-SQG 1000984482
 FINDS AK0001002195**

MAP FINDINGS

Map ID		EDR ID Number
Direction		
Distance		
Distance (ft.)		Database(s)
Site		EPA ID Number

SEARS ROEBUCK & CO (Continued)

1000984482

RCRIS:

Owner: SEARS ROEBUCK & CO
(708) 286-2500

EPA ID: AK0001002195

Contact: DAVE J CLAUSON
(847) 286-7199

Classification: Small Quantity Generator
TSDF Activities: Not reported

Violation Status: No violations found

FINDS:

Other Pertinent Environmental Activity Identified at Site:
Facility Registry System (FRS)
Resource Conservation and Recovery Act Information system (RCRAINFO)

**61 BUNDLE FACTORY
6007 OLD SEWARD HWY & DOWLING
ANCHORAGE, AK 99518**

**RCRIS-SQG 1000817150
FINDS AKD983075227**

RCRIS:

Contact: Not reported

Classification: Small Quantity Generator
TSDF Activities: Not reported

Violation Status: No violations found

FINDS:

Other Pertinent Environmental Activity Identified at Site:
Facility Registry System (FRS)
Resource Conservation and Recovery Act Information system (RCRAINFO)

**61 BRIDGEPOINT SYSTEMS ALASKA
907 E DOWLING RD STE 9
ANCHORAGE, AK 99518**

**RCRIS-SQG 1001075230
FINDS AKR000000729**

RCRIS:

Owner: LORI A WAKE
(907) 337-1348

EPA ID: AKR000000729

Contact: TIM HAWORTH
(907) 561-5613

Classification: Small Quantity Generator
TSDF Activities: Not reported

Violation Status: No violations found

FINDS:

Other Pertinent Environmental Activity Identified at Site:
Facility Registry System (FRS)
Resource Conservation and Recovery Act Information system (RCRAINFO)

MAP FINDINGS

Map ID		EDR ID Number
Direction		
Distance		
Distance (ft.)Site	Database(s)	EPA ID Number

BRIDGEPOINT SYSTEMS ALASKA (Continued)

1001075230

61	B & B ENVIRONMENTAL INC	RCRIS-SQG	1000586256
	941 E DOWLING STE 303	FINDS	AKD983073255
	ANCHORAGE, AK 99518		

RCRIS:
 Owner: CHRISTINE HAMPTON
 EPA ID: AKD983073255
 Contact: CHRISTINE HAMPTON
 (907) 562-7184
 Classification: Small Quantity Generator
 TSDF Activities: Not reported
 Violation Status: No violations found

FINDS:
 Other Pertinent Environmental Activity Identified at Site:
 Facility Registry System (FRS)
 Resource Conservation and Recovery Act Information system (RCRAINFO)

61	CALAIS COMPANY	LUST	S104891670
	600 E 57TH PLACE		N/A
	ANCHORAGE, AK		

LUST:
 Status Code: Closed
 Facility ID: 2486
 ADEC Staff: Weimer
 Facility Phone: (907) 269-7525
 Record Key: 1994210009601

61	SMITH INTERNATIONAL WAREHOUSE	UST	U003331047
	600 E 57TH PLACE		N/A
	ANCHORAGE, AK 99518		

UST:
 Facility ID: 2486
 Tank ID: 1
 Tank Status: Permanently Out of Use
 Owner Name: Calais Company Inc.
 Owner Address: 3209 DENALI ST
 Anchorage, AK 99503
 Installed Date: 1/1/1985
 Closure Status: Not Listed
 Date Closed: 4/4/1994
 Regulated Tank: Yes
 Atk Tank ID: 1
 Capacity: 500
 Date Last Used: 4/1/1994
 Tank Product: Used Oil

62	SMYTH MOVERS WAREHOUSE	LUST	S105151241
	2240 E DOWLING		N/A
	ANCHORAGE, AK		

LUST:
 Status Code: Closed
 Facility ID: 1445
 ADEC Staff: Weimer
 Facility Phone: (907) 269-7525
 Record Key: 1992210020907

MAP FINDINGS

Map ID			EDR ID Number
Direction			
Distance			
Distance (ft.)	Site	Database(s)	EPA ID Number

SMYTH MOVERS WAREHOUSE (Continued)

S105151241

63	CONSTRUCTION & RIGGING INC 1639 E DOWLING RD ANCHORAGE, AK 99518	RCRIS-SQG FINDS	1001201272 AKR000002618
-----------	-------------------------------------------------------------------------------------------------	----------------------------------	------------------------------------------

RCRIS:

Owner: ROBERT WEST
(907) 563-1912

EPA ID: AKR000002618

Contact: JAMES KROSS
(907) 563-1912

Classification: Small Quantity Generator
TSDF Activities: Not reported

Violation Status: No violations found

FINDS:

Other Pertinent Environmental Activity Identified at Site:
 Facility Registry System (FRS)
 Resource Conservation and Recovery Act Information system (RCRAINFO)

63	SPRUCE PARK AUTO BODY INC 1657 E DOWLING RD ANCHORAGE, AK 99507	RCRIS-SQG FINDS	1004670196 AKD983072679
-----------	--------------------------------------------------------------------------------------------	----------------------------------	------------------------------------------

RCRIS:

Owner: LEWIS PERRAULT
EPA ID: AKD983072679

Contact: LEWIS PERRAULT
(907) 563-4100

Classification: Conditionally Exempt Small Quantity Generator
TSDF Activities: Not reported

Violation Status: No violations found

FINDS:

Other Pertinent Environmental Activity Identified at Site:
 Facility Registry System (FRS)
 Resource Conservation and Recovery Act Information system (RCRAINFO)

63	ACURA OF ANCHORAGE 1733 E DOWLING RD ANCHORAGE, AK 99501	LUST UST	U003177768 N/A
-----------	-------------------------------------------------------------------------------------	---------------------------	---------------------------------

LUST:

Status Code: Closed	Facility Phone: (907) 269-7525
Facility ID: 3040	Record Key: 1997210009009
ADEC Staff: Weimer	

UST:

Facility ID: 3040	Atl Tank ID: Not reported
Tank ID: 1	Capacity: 1000
Tank Status: Permanently Out of Use	
Owner Name: Bond, Stephen & Johnson	
Owner Address: 3000 A St Anchorage, AK 99503	

MAP FINDINGS

Map ID			EDR ID Number
Direction			
Distance			
Distance (ft.)Site		Database(s)	EPA ID Number

ACURA OF ANCHORAGE (Continued)

U003177768

Installed Date:	Not reported	Date Last Used:	1/1/1988
Closure Status:	Tank removed from ground	Tank Product:	Used Oil
Date Closed:	3/31/1997		
Regulated Tank:	Yes		

**63 PIONEER HONDA
1801 E DOWLING RD
ANCHORAGE, AK 99507**

**UST U003765293
N/A**

UST:

Facility ID:	2861	Atl Tank ID:	1
Tank ID:	1	Capacity:	950
Tank Status:	Permanently Out of Use		
Owner Name:	Pioneer Honda		
Owner Address:	1801 E DOWLING RD Anchorage, AK 99507		
Installed Date:	Not reported	Date Last Used:	7/15/1992
Closure Status:	Not reported	Tank Product:	Heating Oil
Date Closed:	Not reported		
Regulated Tank:	No		

**63 DOWLING INVESTMENTS
1801 EAST DOWLING ROAD
ANCHORAGE, AK 99518**

**SHWS S104892238
Inst Control N/A**

SHWS:

Staff:	Olson
File Number:	CS100.230
Priority Type:	High
Facility Status:	No Further Remedial Action Planned
Internal Id No:	2000210906801
Comments :	This is a combination LUST and CS site. The CS portion comprises contaminated soils beneath a floor drain system in the former Honda dealership shop at this property. Soils have up to 250 ppm TCE and diesel contaminated soils exceeding cleanup standards. Based on the TCE levels and additional TCLP testing, the soils would be hazardous waste if excavated. Groundwater is probably contaminated.

AK INSTUTIONAL CONTROL:

Rec Key:	2000210906801
DEC File Number:	CS100.230
Status Code Desc:	No Further Remedial Action Planned
Priority:	High
Action:	Institutional Control Established
Problem Statement:	This is a combination LUST and CS site. The CS portion comprises contaminated soils beneath a floor drain system in the former Honda dealership shop at this property. Soils have up to 250 ppm TCE and diesel contaminated soils exceeding cleanup standards. Based on the TCE levels and additional TCLP testing, the soils would be hazardous waste if excavated. Groundwater is probably contaminated.

MAP FINDINGS

Map ID			EDR ID Number
Direction			
Distance			
Distance (ft.)	Site	Database(s)	EPA ID Number

64	MOORE & SONS 1301 E DOWLING RD ANCHORAGE, AK 99518	UST	U003402500 N/A
-----------	-----------------------------------------------------------------------------------	------------	---------------------------------

UST:

Facility ID:	3247		
Tank ID:	1	All Tank ID:	Not reported
Tank Status:	Permanently Out of Use	Capacity:	500
Owner Name:	Moore & Sons		
Owner Address:	1301 Dowling Rd Anchorage, AK 99518		
Installed Date:	Not reported	Date Last Used:	Not reported
Closure Status:	Tank removed from ground	Tank Product:	Used Oil
Date Closed:	9/19/1998		
Regulated Tank:	Yes		

65	JOES BODY PAINT & FRAME 774 FISCHER AVE ANCHORAGE, AK 99518	RCRIS-SQG	1000456153
		FINDS	AKD983088842

RCRIS:

Owner: INCOME INVESTMENTS III
(907) 562-5377

EPA ID: AKD983068842

Contact: Not reported

Classification: Conditionally Exempt Small Quantity Generator

TSDF Activities: Not reported

Violation Status: Violations exist

Regulation Violated:	40 CFR 262.34(c)(1)
Area of Violation:	GENERATOR-ALL REQUIREMENTS (OVERSIGHT)
Date Violation Determined:	02/27/1998
Actual Date Achieved Compliance:	03/19/1998
Enforcement Action:	WRITTEN INFORMAL
Enforcement Action Date:	02/27/1998
Penalty Type:	Not reported
Regulation Violated:	40 CFR 279.22(c)
Area of Violation:	GENERATOR-GENERAL REQUIREMENTS
Date Violation Determined:	02/27/1998
Actual Date Achieved Compliance:	03/19/1998
Enforcement Action:	WRITTEN INFORMAL
Enforcement Action Date:	02/27/1998
Penalty Type:	Not reported

There are 2 violation record(s) reported at this site:

<u>Evaluation</u>	<u>Area of Violation</u>	<u>Date of Compliance</u>
Compliance Evaluation Inspection	GENERATOR-ALL REQUIREMENTS (OVERSIGHT)	19980319
	GENERATOR-GENERAL REQUIREMENTS	19980319

FINDS:

Other Pertinent Environmental Activity Identified at Site:

- Biennial Reporting System (BRS)
- Facility Registry System (FRS)
- Resource Conservation and Recovery Act Information system (RCRAINFO)

MAP FINDINGS

Map ID			EDR ID Number
Direction			
Distance			
Distance (ft.)	Site	Database(s)	EPA ID Number

JOES BODY PAINT & FRAME (Continued)

1000456153

65	<p>OLD SEWARD HIGHWAY SAWMILL 6211 OLD SEWARD HIGHWAY ANCHORAGE, AK 99501</p>	SHWS	S104892070 N/A
-----------	--------------------------------------------------------------------------------------------------------------	-------------	---------------------------------

SHWS:

Staff: Olson
 File Number: CS100.212
 Priority Type: Medium
 Facility Status: No Further Remedial Action Planned
 Internal Id No: 1998210126701
 Comments: Soil and groundwater contamination from diesel releases.

65	<p>NORTHERN PETROLEUM SVCS 6130 OLD SEWARD HWY ANCHORAGE, AK 99518</p>	RCRIS-SQG FINDS	1000984474 AKR000000067
-----------	-------------------------------------------------------------------------------------------------------	----------------------------------	------------------------------------------

RCRIS:

Owner: JOHN FREDERICK CAROLAN
 (907) 563-3178
 EPA ID: AKR000000067
 Contact: JOHN CAROLAN
 (907) 563-3178
 Classification: Conditionally Exempt Small Quantity Generator
 TSD Activities: Not reported
 Violation Status: No violations found

FINDS:

Other Pertinent Environmental Activity Identified at Site:
 Facility Registry System (FRS)
 Resource Conservation and Recovery Act Information system (RCRAINFO)

66	<p>ANCHORAGE REFUSE INC. 6301 ROSEWOOD ANCHORAGE, AK 99518</p>	LUST SWF/LF UST	U000000161 N/A
-----------	-----------------------------------------------------------------------------------------------	--------------------------------------------	---------------------------------

LUST:

Status Code: Open	Facility Phone: (907) 269-7525
Facility ID: 1363	Record Key: 1992210018403
ADEC Staff: Weimer	

LF:

Facility ID: 6313	Permit: Not reported
Category: Other	QC Date: 07/29/1999
Facility Type: Storage	
Facility Status: Active	
Site Lat/Long: Not reported	
Place Lat/Long: 61 / 150	
Region: Anchorage/Mat-Su	Area: Anchorage
Physical Location: Anchorage	Place Location: Anchorage
Meridian Range Township Section: Not reported	

UST:

Facility ID: 1363	
Tank ID: 1	All Tank ID: 1
Tank Status: Permanently Out of Use	Capacity: 10000
Owner Name: Anchorage Refuse Inc.	

MAP FINDINGS

Map ID
 Direction
 Distance
 Distance (ft.)Site

EDR ID Number
 EPA ID Number

Database(s)

ANCHORAGE REFUSE INC. (Continued)

U000000161

Owner Address: 6301 ROSEWOOD
 Anchorage, AK 99518
 Installed Date: 1/1/1981
 Closure Status: Tank removed from ground
 Date Closed: 6/15/1992
 Regulated Tank: Yes
 Date Last Used: 1/31/1992
 Tank Product: Diesel

Facility ID: 1363
 Tank ID: 2
 Tank Status: Permanently Out of Use
 Owner Name: Anchorage Refuse Inc.
 Owner Address: 6301 ROSEWOOD
 Anchorage, AK 99518
 All Tank ID: 2
 Capacity: 2000

Installed Date: 1/1/1977
 Closure Status: Tank removed from ground
 Date Closed: 6/15/1992
 Regulated Tank: Yes
 Date Last Used: 1/31/1992
 Tank Product: Gasoline

Facility ID: 1363
 Tank ID: 3
 Tank Status: Permanently Out of Use
 Owner Name: Anchorage Refuse Inc.
 Owner Address: 6301 ROSEWOOD
 Anchorage, AK 99518
 All Tank ID: 3
 Capacity: 2000

Installed Date: 1/1/1978
 Closure Status: Tank removed from ground
 Date Closed: 6/15/1992
 Regulated Tank: Yes
 Date Last Used: 1/31/1992
 Tank Product: Gasoline

Facility ID: 1363
 Tank ID: 4
 Tank Status: Permanently Out of Use
 Owner Name: Anchorage Refuse Inc.
 Owner Address: 6301 ROSEWOOD
 Anchorage, AK 99518
 All Tank ID: 4
 Capacity: 1000

Installed Date: Not reported
 Closure Status: Tank closed in place
 Date Closed: 8/1/1980
 Regulated Tank: Yes
 Date Last Used: 1/1/1987
 Tank Product: Used Oil

Facility ID: 1363
 Tank ID: 5
 Tank Status: Permanently Out of Use
 Owner Name: Anchorage Refuse Inc.
 Owner Address: 6301 ROSEWOOD
 Anchorage, AK 99518
 All Tank ID: 5
 Capacity: 500

Installed Date: Not reported
 Closure Status: Tank closed in place
 Date Closed: 7/1/1983
 Regulated Tank: Yes
 Date Last Used: 1/1/1987
 Tank Product: Used Oil

MAP FINDINGS

Map ID			EDR ID Number
Direction			
Distance			
Distance (ft.)Site		Database(s)	EPA ID Number

66	ANDERSON TRUCKING SERVICE 6250 ROSEWOOD DR ANCHORAGE, AK 99502	LUST UST	U003330987 N/A
-----------	-------------------------------------------------------------------------------------------	---------------------------	---------------------------------

LUST:

Status Code: Closed	Facility Phone: (907) 269-7525
Facility ID: 2008	Record Key: 1990210013602
ADEC Staff: Weimer	

UST:

Facility ID: 2008	
Tank ID: 1	Atl Tank ID: 1
Tank Status: Permanently Out of Use	Capacity: 2000
Owner Name: Anderson Trucking Service	
Owner Address: 203 COOPER Ave, N P.O. BOX 1377 Saint Cloud, MN 56302	
Installed Date: 10/30/1975	Date Last Used: 11/30/1989
Closure Status: Tank removed from ground	Tank Product: Diesel
Date Closed: 11/30/1989	
Regulated Tank: Yes	

Facility ID: 2008	
Tank ID: 2	Atl Tank ID: 2
Tank Status: Permanently Out of Use	Capacity: 2000
Owner Name: Anderson Trucking Service	
Owner Address: 203 COOPER Ave, N P.O. BOX 1377 Saint Cloud, MN 56302	
Installed Date: 10/30/1975	Date Last Used: 11/30/1989
Closure Status: Tank removed from ground	Tank Product: Gasoline
Date Closed: 11/30/1989	
Regulated Tank: Yes	

67	NANA/DYNATEC-JV 6228 NIELSON WAY ANCHORAGE, AK 99518	SHWS Inst Control	S104892241 N/A
-----------	---------------------------------------------------------------------------------	------------------------------------	---------------------------------

SHWS:

Staff: Frechione	
File Number: CS100.154	
Priority Type: Low	
Facility Status: No Further Remedial Action Planned	
Internal Id No: 1995210112401	
Comments: Leaking drums - petroleum hydrocarbons and solvents.	

AK INSTUTIONAL CONTROL:

Rec Key: 1995210112401	
DEC File Number: CS100.154	
Status Code Desc: No Further Remedial Action Planned	
Priority: Low	
Action: Institutional Control Established	
Problem Statement: Leaking drums - petroleum hydrocarbons and solvents.	

MAP FINDINGS

Map ID Direction Distance Distance (ft.) Site Database(s) EPA ID Number EDR ID Number

68 PETRO PRODUCTS CO. INC. - OFFICE
6401 LAKE OTIS PARKWAY
ANCHORAGE, AK 99507

LUST U003089353
UST N/A

LUST:

Status Code: Open Facility Phone: (907) 269-7578
Facility ID: 129 Record Key: 1987210022301
ADEC Staff: Sundet

Status Code: Open Facility Phone: (907) 269-7578
Facility ID: 129 Record Key: 1999210033501
ADEC Staff: Sundet

UST:

Facility ID: 129
Tank ID: 1 Atl Tank ID: 1
Tank Status: Permanently Out of Use Capacity: 3000
Owner Name: Jeff Petrovich, Petro Products C
Owner Address: 6401 LAKE OTIS PARKWAY
Anchorage, AK 99507
Installed Date: 4/29/1981 Date Last Used: 1/5/1999
Closure Status: Tank removed from ground Tank Product: Diesel
Date Closed: 6/4/1999
Regulated Tank: Yes

Facility ID: 129
Tank ID: 2 Atl Tank ID: 2
Tank Status: Permanently Out of Use Capacity: 8000
Owner Name: Jeff Petrovich, Petro Products C
Owner Address: 6401 LAKE OTIS PARKWAY
Anchorage, AK 99507
Installed Date: 4/29/1981 Date Last Used: 12/1/1996
Closure Status: Tank removed from ground Tank Product: Diesel
Date Closed: 6/4/1999
Regulated Tank: Yes

Facility ID: 129
Tank ID: 3 Atl Tank ID: 3
Tank Status: Permanently Out of Use Capacity: 500
Owner Name: Jeff Petrovich, Petro Products C
Owner Address: 6401 LAKE OTIS PARKWAY
Anchorage, AK 99507
Installed Date: 4/29/1978 Date Last Used: 12/31/1998
Closure Status: Tank removed from ground Tank Product: Gasoline
Date Closed: 6/4/1999
Regulated Tank: Yes

69 MIKE'S SERVICES
6532 ROSEWOOD STREET
ANCHORAGE, AK 99501

SHWS S105626995
N/A

SHWS:

Staff: Stergiou
File Number: CS 100.262
Priority Type: Medium
Facility Status: Active
Internal Id No: 2002210120401
Comments : Auto engines and parts draining on ground surface. Poor housekeeping and waste handling practices. Ground on whole lot appears saturated with petroleum products. Suspected chlorinated and non-chlorinated solvents used for parts cleaning mixed in w

MAP FINDINGS

Map ID			EDR ID Number
Direction			
Distance			
Distance (ft.)Site		Database(s)	EPA ID Number

MIKE'S SERVICES (Continued)

S105626995

with the petroleum contamination. Business has been operating on site for at least 15 years. Adjacent home utilizes groundwater for drinking water source.

**70 MAGNUM MARINE OF AK. - MURRAY SUBD
6511 BRAYTON DRIVE
ANCHORAGE, AK 99507**

**SHWS S105754907
N/A**

SHWS:

Staff:	Bush		
File Number:	CS100.86		
Priority Type:	High		
Facility Status:	Inactive		
Internal Id No:	1991210927101		
Comments :	Waste drums of oil with RCRA action levels of lead and mercury. Suspected discharge of petroleum hydrocarbons between 8/90 and 11/90. Above ground spills of oil and oil water separator not working so it was discharging improperly. Total extent of contamination is unknown.		

**70 DRYDEN INSTRUMENTS
6436 HOMER DR
ANCHORAGE, AK**

**LUST S104967198
N/A**

LUST:

Status Code:	Closed	Facility Phone:	(907) 269-7525
Facility ID:	3301	Record Key:	1999210019101
ADEC Staff:	Weimer		

**70 HOMER DRIVE OFFICES
6436 HOMER DR
ANCHORAGE, AK 99518**

**UST U003665802
N/A**

UST:

Facility ID:	3301	Ati Tank ID:	Not reported
Tank ID:	1	Capacity:	1000
Tank Status:	Permanently Out of Use		
Owner Name:	Homer Drive Offices		
Owner Address:	6436 Homer Dr Anchorage, AK 99518		
Installed Date:	Not reported	Date Last Used:	1/1/1982
Closure Status:	Tank removed from ground	Tank Product:	Gasoline
Date Closed:	7/9/1999		
Regulated Tank:	Yes		

**70 QUIK LUBE - BRAYTON DRIVE (FORMERL
6407 BRAYTON DR
ANCHORAGE, AK**

**LUST S105246492
N/A**

LUST:

Status Code:	Open	Facility Phone:	(907) 269-7578
Facility ID:	438	Record Key:	1996210019101
ADEC Staff:	Sundet		

MAP FINDINGS

Map ID			EDR ID Number
Direction			
Distance			
Distance (ft.)	Site	Database(s)	EPA ID Number

70	FORMER QUICK LUBE 6407 BRAYTON ANCHORAGE, AK 99503	UST	U003141008 N/A
-----------	-------------------------------------------------------------------------------	------------	---------------------------------

UST:

Facility ID:	438		
Tank ID:	1	Atl Tank ID:	1
Tank Status:	Permanently Out of Use	Capacity:	500
Owner Name:	John W. Pastos & Robert J. Zoric		
Owner Address:	3706 E67th Ave Anchorage, AK 99507		
Installed Date:	6/7/1983	Date Last Used:	7/1/1996
Closure Status:	Tank removed from ground	Tank Product:	Used Oil
Date Closed:	7/3/1996		
Regulated Tank:	Yes		

71	AAA PLUMBING AND HEATING 6446 GREENWOOD ANCHORAGE, AK 99502	UST	U003140588 N/A
-----------	----------------------------------------------------------------------------------------	------------	---------------------------------

UST:

Facility ID:	2602		
Tank ID:	1	Atl Tank ID:	1
Tank Status:	Permanently Out of Use	Capacity:	1000
Owner Name:	Dean Thompson		
Owner Address:	3742 W 79TH Anchorage, AK 99502		
Installed Date:	1/1/1986	Date Last Used:	7/25/1992
Closure Status:	Not Listed	Tank Product:	Gasoline
Date Closed:	8/5/1992		
Regulated Tank:	Yes		

Facility ID:	2602		
Tank ID:	2	Atl Tank ID:	2
Tank Status:	Permanently Out of Use	Capacity:	1000
Owner Name:	Dean Thompson		
Owner Address:	3742 W 79TH Anchorage, AK 99502		
Installed Date:	1/1/1989	Date Last Used:	7/25/1992
Closure Status:	Not Listed	Tank Product:	Diesel
Date Closed:	8/5/1992		
Regulated Tank:	Yes		

71	AAA PLUMBING 6446 GREENWOOD ST ANCHORAGE, AK	LUST	S105246440 N/A
-----------	-------------------------------------------------------------------------	-------------	---------------------------------

LUST:

Status Code:	Open	Facility Phone:	(907) 269-7525
Facility ID:	2602	Record Key:	1992210026803
ADEC Staff:	Weimer		

MAP FINDINGS

Map ID			EDR ID Number
Direction			
Distance			
Distance (ft.)	Site	Database(s)	EPA ID Number

71	ROGERS & BABLER INC 1301 E 64TH AV ANCHORAGE, AK 99510	CERC-NFRAP	1003880102 AKD018542969
----	---------------------------------------------------------------------------------------	------------	----------------------------

CERCLIS-NFRAP Classification Data:

Site Incident Category: Not reported	Federal Facility: Not a Federal Facility
Non NPL Code: NFRAP	
Ownership Status: Other	NPL Status: Not on the NPL

CERCLIS-NFRAP Assessment History:

Assessment: DISCOVERY	Completed: 08/01/1980
Assessment: PRELIMINARY ASSESSMENT	Completed: 09/28/1984
Assessment: PRELIMINARY ASSESSMENT	Completed: 09/19/1988
Assessment: ARCHIVE SITE	Completed: 09/19/1988

71	ROGERS & BABLER INC. 1301 EAST 64TH AVENUE ANCHORAGE, AK 99518	SHWS	S104692260 N/A
----	-----------------------------------------------------------------------------------------------	------	-------------------

SHWS:

Staff:	Closed
File Number:	CS100.47
Priority Type:	High
Facility Status:	Closed
Internal Id No:	1987210913301
Comments :	Waste oil, asphalt being stored on site in 55 gallon drums. EPA plans no further action at site. 300 tons of tainted soils excavated while remediating surface soils and wastewater sump in 10/90. TPH, BTEX, and 1,2 dichlorobenzene detected in excavated soils. Further excavation at sump planned.

71	TRECON INC 1301 E 64TH STE 201 ANCHORAGE, AK 99518	RCRIS-SQG FINDS	1000179829 AKD983066176
----	-------------------------------------------------------------------------------	--------------------	----------------------------

RCRIS:

Owner:	ROGERS & BABLER
EPA ID:	AKD983066176
Contact:	TERRY JOHNSON (907) 561-6022

Classification: Small Quantity Generator
 TSDF Activities: Not reported
 Violation Status: No violations found

FINDS:

Other Pertinent Environmental Activity Identified at Site:

- Facility Registry System (FRS)
- Resource Conservation and Recovery Act Information system (RCRAINFO)

MAP FINDINGS

Map ID			EDR ID Number
Direction			
Distance			
Distance (ft.)		Database(s)	EPA ID Number
Site			

71	BLAZE CONSTRUCTION INC 1301 E 64TH ANCHORAGE, AK 99518	RCRIS-SQG	1000443078 AKD983066192
----	-----------------------------------------------------------------------------------	-----------	----------------------------

RCRIS:

Owner: ROGER & BABLER
EPA ID: AKD983066192

Contact: TERRY JOHNSON
(907) 344-6791

Classification: Small Quantity Generator
TSDF Activities: Not reported

Violation Status: No violations found

71	ROGERS & BABLER 1301 EAST 64TH AVENUE ANCHORAGE, AK 99502	MLTS	1001210305 N/A
----	------------------------------------------------------------------------------------------	------	-------------------

MLTS:

License Number: 50-21358-01	First License Date: 0
License Date: 05/26/1988	Institution Code: 21358
License Expires: 06/30/1988	
Primary Program: Measuring Systems Portable Gauges	
License Use: Not reported	
Department: A DIVISION OF MAPCO ALASKA INC.	Building: Not reported
Contact Name: Not reported	Contact Phone: Not reported
States Allowing Use: Not reported	
Store Material: No	
Redistribution: No	Incineration: No
Burial: No	
Last Inspection: 05/1984	
Inspector Name: Not reported	
Next Inspection: 05/1989	

72	PAULS BODY SHOP INC 1237 E 66TH AVE ANCHORAGE, AK 99518	RCRIS-SQG FINDS	1004670244 AKR000000240
----	------------------------------------------------------------------------------------	--------------------	----------------------------

RCRIS:

Owner: DANIEL ERCOLANO
(907) 349-5713

EPA ID: AKR000000240

Contact: RON YADCOSKY
(907) 349-5713

Classification: Conditionally Exempt Small Quantity Generator
TSDF Activities: Not reported

Violation Status: No violations found

FINDS:

Other Pertinent Environmental Activity Identified at Site:

- Biennial Reporting System (BRS)
- Facility Registry System (FRS)
- Resource Conservation and Recovery Act Information system (RCRAINFO)

MAP FINDINGS

Map ID		EDR ID Number
Direction		
Distance		
Distance (ft.)Site	Database(s)	EPA ID Number

PAULS BODY SHOP INC (Continued)

1004670244

73	<p>AURORA ELECTRIC INC. 6636 ROSEWOOD ST ANCHORAGE, AK 99518</p>	UST	U001960227 N/A
-----------	-------------------------------------------------------------------------------------------------	------------	---------------------------------

UST:

Facility ID: 2699	
Tank ID: 1	Atl Tank ID: 1
Tank Status: Permanently Out of Use	Capacity: 500
Owner Name: Aurora Electric Inc.	
Owner Address: 6636 ROSEWOOD St Anchorage, AK 99518	
Installed Date: 1/1/1981	Date Last Used: 1/1/1987
Closure Status: Tank removed from ground	Tank Product: Gasoline
Date Closed: Not reported	
Regulated Tank: Yes	

73	<p>DISTINCTIVE AUTO BODY SHOP 6616 ROSEWOOD ST ANCHORAGE, AK 99510</p>	LUST UST	U003140147 N/A
-----------	-------------------------------------------------------------------------------------------------------	---------------------------	---------------------------------

LUST:

Status Code: Closed	Facility Phone: (907) 269-7525
Facility ID: 1995	Record Key: 1989210029901
ADEC Staff: Weimer	

UST:

Facility ID: 1995	
Tank ID: 1	Atl Tank ID: 1
Tank Status: Permanently Out of Use	Capacity: 1200
Owner Name: Key Pacific Mortgage	
Owner Address: P.O. BOX 103016 Anchorage, AK 99510	
Installed Date: Not reported	Date Last Used: 10/21/1989
Closure Status: Tank removed from ground	Tank Product: Used Oil
Date Closed: 10/21/1989	
Regulated Tank: Yes	

74	<p>TESORO - NORTHSTORE # 3 6740 LAKE OTIS PARKWAY ANCHORAGE, AK 99507</p>	LUST UST	U003541153 N/A
-----------	----------------------------------------------------------------------------------------------------------	---------------------------	---------------------------------

LUST:

Status Code: Open	Facility Phone: (907) 262-5210
Facility ID: 588	Record Key: 1994210025003
ADEC Staff: English	

UST:

Facility ID: 588	
Tank ID: 1	Atl Tank ID: 1
Tank Status: Currently in Use	Capacity: 10000
Owner Name: Tesoro Alaska Company	
Owner Address: 3450 S 344th Way, Suite 100 Auburn, WA 98001	
Installed Date: 6/24/1985	Date Last Used: Not reported
Closure Status: Not reported	Tank Product: Gasoline
Date Closed: Not reported	
Regulated Tank: Yes	

MAP FINDINGS

Map ID
 Direction
 Distance
 Distance (ft.)Site

EDR ID Number
 EPA ID Number

Database(s)

TESORO - NORTHSTORE # 3 (Continued)

U003541153

Facility ID:	588	Ati Tank ID:	2
Tank ID:	2	Capacity:	10000
Tank Status:	Currently in Use		
Owner Name:	Tesoro Alaska Company		
Owner Address:	3450 S 344th Way, Suite 100 Auburn, WA 98001		
Installed Date:	6/24/1985	Date Last Used:	Not reported
Closure Status:	Not reported	Tank Product:	Gasoline
Date Closed:	Not reported		
Regulated Tank:	Yes		

Facility ID:	588	Ati Tank ID:	3
Tank ID:	3	Capacity:	8000
Tank Status:	Currently in Use		
Owner Name:	Tesoro Alaska Company		
Owner Address:	3450 S 344th Way, Suite 100 Auburn, WA 98001		
Installed Date:	6/24/1985	Date Last Used:	Not reported
Closure Status:	Not reported	Tank Product:	Diesel
Date Closed:	Not reported		
Regulated Tank:	Yes		

75

**BIG M CORPORATION
 1300 E68TH AVE UNIT 12
 ANCHORAGE, AK 99518**

**UST U003200490
 N/A**

UST:

Facility ID:	3103	Ati Tank ID:	Not reported
Tank ID:	1	Capacity:	1000
Tank Status:	Permanently Out of Use		
Owner Name:	Charter North Hospital		
Owner Address:	2530 DEBARR RD Anchorage, AK 99508		
Installed Date:	Not reported	Date Last Used:	Not reported
Closure Status:	Tank closed in place	Tank Product:	Diesel
Date Closed:	8/5/1997		
Regulated Tank:	Yes		

76

**EXPLORATION SUPPLY & EQUIPMENT, IN
 6727 OLD SEWARD HIGHWAY
 ANCHORAGE, AK 99518**

**SHWS S105754923
 N/A**

SHWS:

Staff:	Egbejimba
File Number:	CS100.113
Priority Type:	Medium
Facility Status:	Active
Internal Id No:	1993210930901
Comments :	Surface and near surface soils were contaminated with diesel and residual range petroleum hydrocarbons. 1998 groundwater data identifies GRO, benzene, and 1-2, DCE above cleanup levels.

MAP FINDINGS

Map ID Direction Distance Distance (ft.)Site		EDR ID Number EPA ID Number
	Database(s)	

77	GOLDEN NORTH VAN LINES 6800 ARCTIC BOULEVARD ANCHORAGE, AK 99518	SHWS S104892253 N/A
----	---------------------------------------------------------------------------------------------	---------------------------------------------

SHWS:

Staff: DB Administrator
 File Number: CS100.82
 Priority Type: Low
 Facility Status: Inactive
 Internal Id No: 1991210125401
 Comments : Diesel fuel spilled in unknown amounts from overfills of an above ground storage tank. Fuel has migrated off site to Chester creek. Impact to human health unknown.

78	BJ SERVICES ANCHORAGE 6927 OLD SEWARD HWY #105 ANCHORAGE, AK 99518	RCRIS-SQG 1001480892 FINDS 91950HCKNG21 TRIS
----	-----------------------------------------------------------------------------------------------	---------------------------------------------------------------------------------------

RCRIS:

Owner: BJ SERVICES CO USA
 (805) 831-7686
 EPA ID: AKR000003863
 Contact: Not reported
 Classification: Small Quantity Generator
 TSD Activities: Not reported
 Violation Status: No violations found

FINDS:

Other Pertinent Environmental Activity Identified at Site:
 Facility Registry System (FRS)
 Resource Conservation and Recovery Act Information system (RCRAINFO)

78	BAILEY'S RENT - ALL, INC. 6871 OLD SEWARD HWY ANCHORAGE, AK 99518	LUST U000000195 UST N/A
----	----------------------------------------------------------------------------------------------	--------------------------------------------------------

LUST:

Status Code: Open	Facility Phone: (907) 269-7525
Facility ID: 329	Record Key: 1991210031301
ADEC Staff: Weimer	

UST:

Facility ID: 329	Atl Tank ID: 1
Tank ID: 1	Capacity: 1000
Tank Status: Permanently Out of Use	
Owner Name: Baileys Rent - All, Inc.	
Owner Address: 6871 OLD SEWARD HWY Anchorage, AK 99518	
Installed Date: 10/1/1981	Date Last Used: 10/1/1991
Closure Status: Not Listed	Tank Product: Diesel
Date Closed: 11/9/1991	
Regulated Tank: Yes	

Facility ID: 329	Atl Tank ID: 2
Tank ID: 2	Capacity: 1000
Tank Status: Permanently Out of Use	
Owner Name: Baileys Rent - All, Inc.	
Owner Address: 6871 OLD SEWARD HWY Anchorage, AK 99518	

MAP FINDINGS

Map ID
Direction
Distance
Distance (ft.)Site

EDR ID Number
EPA ID Number

Database(s)

BAILEY'S RENT - ALL, INC. (Continued)

U000000195

Installed Date:	10/1/1981	Date Last Used:	10/1/1991
Closure Status:	Not Listed	Tank Product:	Gasoline
Date Closed:	11/9/1991		
Regulated Tank:	Yes		

Facility ID:	329	Atl Tank ID:	3
Tank ID:	3	Capacity:	500
Tank Status:	Permanently Out of Use		
Owner Name:	Baileys Rent - All, Inc.		
Owner Address:	6871 OLD SEWARD HWY		
	Anchorage, AK 99518		

Installed Date:	10/1/1981	Date Last Used:	10/1/1991
Closure Status:	Not Listed	Tank Product:	Diesel
Date Closed:	11/9/1991		
Regulated Tank:	Yes		

**79 FORMER SPRUCE PARK AUTO BODY
7140 LAKE OTIS PARKWAY
ANCHORAGE, AK 99507**

**SHWS S104892178
N/A**

SHWS:
Staff: Closed
File Number: CS74.17
Priority Type: Unranked
Facility Status: Closed
Internal Id No: 1993210919502
Comments : Petroleum contaminated soils and RCRA hazardous soils found on the site during MOA road construction project start.

**79 SPRUCE PARK TRAILER PARK
7100 LAKE OTIS PARKWAY
ANCHORAGE, AK 99507**

**SHWS S105159329
N/A**

SHWS:
Staff: Bush
File Number: CS100.163
Priority Type: High
Facility Status: Active
Internal Id No: 1994210109702
Comments : Contamination from removal of 2 unregulated USTs 7/22-23/94. One was a 6,000 gallon heating oil tank and the second was a 500 gallon waste oil tank. DRO up to 16,000 ppm.

**80 FRALEY SERVICE & RENTAL YARD
1118 E 70TH AVE
ANCHORAGE, AK**

**LUST S105151155
N/A**

LUST:
Status Code: Closed
Facility ID: 1996
ADEC Staff: Bus
Facility Phone: (907) 269-7526
Record Key: 1989210010501

MAP FINDINGS

Map ID Direction Distance Distance (ft.)Site		EDR ID Number EPA ID Number
		Database(s)

80	MOA ROAD CONSTRUCTION & IMPROVEMEN 1118 EAST 70TH AVENUE ANCHORAGE, AK 99518	SHWS	S105754921 N/A
-----------	-------------------------------------------------------------------------------------------------------------	-------------	---------------------------------

SHWS:

Staff: Closed

File Number: CS100.159

Priority Type: Low

Facility Status: Closed

Internal Id No: 1993210125302

Comments : During construction of road improvements, soils containing petroleum hydrocarbons above cleanup levels were encountered in the East 70th Avenue right-of-way. The release is of unknown origin. A potential source is heavy oil (possibly waste oil) was used at some time in the past to suppress dust in the surface soils in traffic areas.

80	ALCAN ENVIRONMENTAL INC 70TH AVE 1118 E 70TH AVE ANCHORAGE, AK 99518	RCRIS-SQG FINDS	1001085218 AKR000000810
-----------	-------------------------------------------------------------------------------------------------	----------------------------------	------------------------------------------

RCRIS:

Owner: ALCAN ENVIRONMENTAL INC
(907) 349-1974

EPA ID: AKR000000810

Contact: HARVEY FRANKEL
(907) 349-1974

Classification: Conditionally Exempt Small Quantity Generator

TSDF Activities: Not reported

Violation Status: No violations found

FINDS:

Other Pertinent Environmental Activity Identified at Site:
 Facility Registry System (FRS)
 Resource Conservation and Recovery Act Information system (RCRAINFO)

80	FRALEY EQUIPMENT YARD 1118 E 70TH AVE LOT 17A RIDGE VIEW SUBDIVISION ANCHORAGE, AK 99510	UST	U003140148 N/A
-----------	---------------------------------------------------------------------------------------------------------------------	------------	---------------------------------

UST:

Facility ID: 1996	
Tank ID: 1	Atl Tank ID: 1
Tank Status: Permanently Out of Use	Capacity: 300
Owner Name: Key Pacific Mortgage	
Owner Address: P.O. BOX 103016	
	Anchorage, AK 99510
Installed Date: Not reported	Date Last Used: 6/2/1989
Closure Status: Tank removed from ground	Tank Product: Used Oil
Date Closed: 8/31/1989	
Regulated Tank: Yes	

MAP FINDINGS

Map ID			EDR ID Number
Direction			
Distance			
Distance (ft.)	Site	Database(s)	EPA ID Number

80	BROWN BEAR BODY & PAINT 1155 E 70TH AVE ANCHORAGE, AK 99518	RCRIS-SQG FINDS	1004670279 AKR000002386
-----------	--------------------------------------------------------------------------------------------	----------------------------------	------------------------------------------

RCRIS:

Owner: ROLF L BILET
(907) 344-2158

EPA ID: AKR000002386

Contact: ROLF BILET
(907) 344-2158

Classification: Conditionally Exempt Small Quantity Generator
 TSDF Activities: Not reported

Violation Status: No violations found

FINDS:

Other Pertinent Environmental Activity Identified at Site:
 Facility Registry System (FRS)
 Resource Conservation and Recovery Act Information system (RCRAINFO)

80	INDEPENDENT LIFT TRUCK 1200 EAST 70TH AVENUE ANCHORAGE, AK 99518	SHWS	S105627005 N/A
-----------	---------------------------------------------------------------------------------------------	-------------	---------------------------------

SHWS:

Staff: Olson

File Number: CS100.264

Priority Type: High

Facility Status: Active

Internal Id No: 2001210905401

Comments: Contamination found in surface stains includes 540 mg/kg DRO and 0.13 mg/kg PCE.

81	ALLIANCE BANK 7015 OLD SEWARD HWY ANCHORAGE, AK 99518	RCRIS-SQG FINDS	1000246025 AKD982656597
-----------	----------------------------------------------------------------------------------	----------------------------------	------------------------------------------

RCRIS:

Owner: ALLIANCE BANK

EPA ID: AKD982656597

Contact: STACEY HORN
(907) 786-6319

Classification: Small Quantity Generator
 TSDF Activities: Not reported

Violation Status: No violations found

FINDS:

Other Pertinent Environmental Activity Identified at Site:
 Facility Registry System (FRS)
 Resource Conservation and Recovery Act Information system (RCRAINFO)

MAP FINDINGS

Map ID		EDR ID Number
Direction		
Distance		
Distance (ft.)Site	Database(s)	EPA ID Number

82	PROSSER CONSTRUCTION CO. 7100 HOMER DR ANCHORAGE, AK 99518	UST	U000001201 N/A
-----------	---------------------------------------------------------------------------------------	------------	---------------------------------

UST:

Facility ID: 565	
Tank ID: 1	Atl Tank ID: 1
Tank Status: Permanently Out of Use	Capacity: 5000
Owner Name: Prosser Construction Co.	
Owner Address: 7100 HOMER DR Anchorage, AK 99518	
Installed Date: 4/4/1980	Date Last Used: 10/11/1989
Closure Status: Tank removed from ground	Tank Product: Diesel
Date Closed: 10/11/1989	
Regulated Tank: Yes	

Facility ID: 565	
Tank ID: 2	Atl Tank ID: 2
Tank Status: Permanently Out of Use	Capacity: 2000
Owner Name: Prosser Construction Co.	
Owner Address: 7100 HOMER DR Anchorage, AK 99518	
Installed Date: 4/4/1980	Date Last Used: 10/11/1989
Closure Status: Tank removed from ground	Tank Product: Gasoline
Date Closed: 10/11/1989	
Regulated Tank: Yes	

Facility ID: 565	
Tank ID: 3	Atl Tank ID: 3
Tank Status: Permanently Out of Use	Capacity: 1000
Owner Name: Prosser Construction Co.	
Owner Address: 7100 HOMER DR Anchorage, AK 99518	
Installed Date: 4/4/1980	Date Last Used: 10/11/1989
Closure Status: Tank removed from ground	Tank Product: Diesel
Date Closed: 10/11/1989	
Regulated Tank: Yes	

Facility ID: 565	
Tank ID: 4	Atl Tank ID: 4
Tank Status: Permanently Out of Use	Capacity: 500
Owner Name: Prosser Construction Co.	
Owner Address: 7100 HOMER DR Anchorage, AK 99518	
Installed Date: 4/5/1983	Date Last Used: 10/11/1989
Closure Status: Tank removed from ground	Tank Product: Used Oil
Date Closed: 10/11/1989	
Regulated Tank: Yes	

83	ANDERSON BLADING AND CONSTRUCTION 1142 E. 71ST STREET ANCHORAGE, AK 99518	FINDS	1006798126 110013692265
-----------	------------------------------------------------------------------------------------------------------	--------------	------------------------------------------

MAP FINDINGS

Map ID		EDR ID Number
Direction		
Distance		
Distance (ft.)Site	Database(s)	EPA ID Number

ANDERSON BLADING AND CONSTRUCTION (Continued)

1006798126

FINDS:

Other Pertinent Environmental Activity Identified at Site:
 AIRS Facility System (AIRS/AFS)
 Facility Registry System (FRS)

84 MCDONALD INDUSTRIES ALASKA, INC.
7260 HOMER DR
ANCHORAGE, AK 99518

LUST U003141101
UST N/A

LUST:

Status Code: Closed	Facility Phone: Not reported
Facility ID: 545	Record Key: 1993210025203
ADEC Staff: Not Assigned	

UST:

Facility ID: 545	
Tank ID: 1	Atl Tank ID: 1
Tank Status: Permanently Out of Use	Capacity: 2500
Owner Name: Mcdonald Industries Alaska, Inc.	
Owner Address: 2756 COMMERCIAL DR Anchorage, AK 99501	
Installed Date: 5/5/1984	Date Last Used: 5/1/1993
Closure Status: Tank removed from ground	Tank Product: Diesel
Date Closed: 5/20/1993	
Regulated Tank: Yes	

Facility ID: 545	
Tank ID: 2	Atl Tank ID: 2
Tank Status: Permanently Out of Use	Capacity: 2500
Owner Name: Mcdonald Industries Alaska, Inc.	
Owner Address: 2756 COMMERCIAL DR Anchorage, AK 99501	
Installed Date: 5/5/1984	Date Last Used: 5/1/1993
Closure Status: Tank removed from ground	Tank Product: Gasohol
Date Closed: 5/20/1993	
Regulated Tank: Yes	

Facility ID: 545	
Tank ID: 3	Atl Tank ID: 3
Tank Status: Permanently Out of Use	Capacity: 1000
Owner Name: Mcdonald Industries Alaska, Inc.	
Owner Address: 2756 COMMERCIAL DR Anchorage, AK 99501	
Installed Date: 5/5/1984	Date Last Used: 9/1/1993
Closure Status: Tank removed from ground	Tank Product: Used Oil
Date Closed: 9/7/1993	
Regulated Tank: Yes	

Facility ID: 545	
Tank ID: 4	Atl Tank ID: 4
Tank Status: Permanently Out of Use	Capacity: 500
Owner Name: Mcdonald Industries Alaska, Inc.	
Owner Address: 2756 COMMERCIAL DR Anchorage, AK 99501	
Installed Date: Not reported	Date Last Used: 1/1/1983
Closure Status: Tank removed from ground	Tank Product: Used Oil
Date Closed: 9/7/1993	
Regulated Tank: Yes	

MAP FINDINGS

Map ID
 Direction
 Distance
 Distance (ft.)Site

EDR ID Number
 EPA ID Number

Database(s)

MCDONALD INDUSTRIES ALASKA, INC. (Continued)

U003141101

**84 BAKER HUGHES INTEQ
 7260 HOMER DR
 ANCHORAGE, AK 99518**

**RCRIS-SQG 1000338427
 FINDS AKD080897929**

RCRIS:

Owner: STANLEY B & STELLA KIRBY MCDONALD
 (206) 467-8200
 EPA ID: AKD080897929
 Contact: ALLEN DODD
 (907) 344-9662

Classification: Conditionally Exempt Small Quantity Generator
 TSDF Activities: Not reported

Violation Status: Violations exist

Regulation Violated: Not reported
 Area of Violation: GENERATOR-ALL REQUIREMENTS (OVERSIGHT)
 Date Violation Determined: 03/21/1990
 Actual Date Achieved Compliance: 06/01/1990

Enforcement Action: WRITTEN INFORMAL
 Enforcement Action Date: 03/21/1990
 Penalty Type: Not reported

Regulation Violated: Not reported
 Area of Violation: GENERATOR-ALL REQUIREMENTS (OVERSIGHT)
 Date Violation Determined: 11/28/1987
 Actual Date Achieved Compliance: 12/30/1988

Enforcement Action: WRITTEN INFORMAL
 Enforcement Action Date: 11/07/1988
 Penalty Type: Not reported

There are 2 violation record(s) reported at this site:

<u>Evaluation</u>	<u>Area of Violation</u>	<u>Date of Compliance</u>
Compliance Evaluation Inspection	GENERATOR-ALL REQUIREMENTS (OVERSIGHT)	19900601
Compliance Evaluation Inspection	GENERATOR-ALL REQUIREMENTS (OVERSIGHT)	19881230

FINDS:

Other Pertinent Environmental Activity Identified at Site:
 Facility Registry System (FRS)
 Resource Conservation and Recovery Act Information system (RCRAINFO)

**85 ANCHORAGE CLEAN SWEEP
 1206 E 73RD AVE
 ANCHORAGE, AK 99518**

**RCRIS-SQG 1000817165
 FINDS AKD983075508
 LUST
 UST**

MAP FINDINGS

Map ID
 Direction
 Distance
 Distance (ft.)Site

EDR ID Number
 EPA ID Number

Database(s)

ANCHORAGE CLEAN SWEEP (Continued)

1000817165

RCRIS:

Owner: WILLIAM NIXON
 (907) 349-8041
 EPA ID: AKD983075508
 Contact: WILLIAM NIXON
 (907) 349-8041
 Classification: Small Quantity Generator
 TSDF Activities: Not reported
 Violation Status: No violations found

FINDS:

Other Pertinent Environmental Activity Identified at Site:
 Facility Registry System (FRS)
 Resource Conservation and Recovery Act Information system (RCRAINFO)

LUST:

Status Code:	Closed	Facility Phone:	(907) 269-7525
Facility ID:	1233	Record Key:	1990210020801
ADEC Staff:	Weimer		

UST:

Facility ID:	1233		
Tank ID:	1	Atl Tank ID:	10
Tank Status:	Permanently Out of Use	Capacity:	1000
Owner Name:	Bill Nixon		
Owner Address:	1206 E 73RD AVE Anchorage, AK 99518		
Installed Date:	1/1/1983	Date Last Used:	7/1/1990
Closure Status:	Tank removed from ground	Tank Product:	Diesel
Date Closed:	6/30/1990		
Regulated Tank:	Yes		

Facility ID:	1233		
Tank ID:	2	Atl Tank ID:	11
Tank Status:	Permanently Out of Use	Capacity:	1000
Owner Name:	Bill Nixon		
Owner Address:	1206 E 73RD AVE Anchorage, AK 99518		
Installed Date:	1/1/1985	Date Last Used:	7/1/1990
Closure Status:	Tank removed from ground	Tank Product:	Gasoline
Date Closed:	6/30/1990		
Regulated Tank:	Yes		

Facility ID:	1233		
Tank ID:	3	Atl Tank ID:	12
Tank Status:	Currently In Use	Capacity:	200
Owner Name:	Bill Nixon		
Owner Address:	1206 E 73RD AVE Anchorage, AK 99518		
Installed Date:	1/1/1976	Date Last Used:	Not reported
Closure Status:	Not reported	Tank Product:	Diesel
Date Closed:	Not reported		
Regulated Tank:	No		

Facility ID:	1233		
Tank ID:	4	All Tank ID:	1

MAP FINDINGS

Map ID
 Direction
 Distance
 Distance (ft.)Site

EDR ID Number
 EPA ID Number

Database(s)

ANCHORAGE CLEAN SWEEP (Continued)

1000817165

Tank Status: Permanently Out of Use Capacity: 10000
 Owner Name: Bill Nixon
 Owner Address: 1206 E 73RD AVE
 Anchorage, AK 99518
 Installed Date: 1/1/1983 Date Last Used: 1/1/1985
 Closure Status: Tank removed from ground Tank Product: Used Oil
 Date Closed: 6/30/1990
 Regulated Tank: Yes

Facility ID: 1233
 Tank ID: 5 AtI Tank ID: 2
 Tank Status: Permanently Out of Use Capacity: 10000
 Owner Name: Bill Nixon
 Owner Address: 1206 E 73RD AVE
 Anchorage, AK 99518
 Installed Date: 1/1/1983 Date Last Used: 1/1/1985
 Closure Status: Tank removed from ground Tank Product: Used Oil
 Date Closed: 6/30/1990
 Regulated Tank: Yes

Facility ID: 1233
 Tank ID: 6 AtI Tank ID: 3
 Tank Status: Permanently Out of Use Capacity: 10000
 Owner Name: Bill Nixon
 Owner Address: 1206 E 73RD AVE
 Anchorage, AK 99518
 Installed Date: 1/1/1983 Date Last Used: 1/1/1985
 Closure Status: Tank removed from ground Tank Product: Used Oil
 Date Closed: 6/30/1995
 Regulated Tank: Yes

Facility ID: 1233
 Tank ID: 7 AtI Tank ID: 4
 Tank Status: Permanently Out of Use Capacity: 10000
 Owner Name: Bill Nixon
 Owner Address: 1206 E 73RD AVE
 Anchorage, AK 99518
 Installed Date: 1/1/1983 Date Last Used: 1/1/1985
 Closure Status: Tank removed from ground Tank Product: Used Oil
 Date Closed: 6/30/1995
 Regulated Tank: Yes

Facility ID: 1233
 Tank ID: 8 AtI Tank ID: 5
 Tank Status: Permanently Out of Use Capacity: 10000
 Owner Name: Bill Nixon
 Owner Address: 1206 E 73RD AVE
 Anchorage, AK 99518
 Installed Date: 1/1/1983 Date Last Used: 1/1/1985
 Closure Status: Tank removed from ground Tank Product: Used Oil
 Date Closed: 6/30/1995
 Regulated Tank: Yes

Facility ID: 1233
 Tank ID: 9 AtI Tank ID: 6
 Tank Status: Permanently Out of Use Capacity: 10000
 Owner Name: Bill Nixon

MAP FINDINGS

Map ID
 Direction
 Distance
 Distance (ft.)Site

EDR ID Number
 EPA ID Number

Database(s)

ANCHORAGE CLEAN SWEEP (Continued)

1000817165

Owner Address: 1206 E 73RD AVE
 Anchorage, AK 99518
 Installed Date: 1/1/1983
 Closure Status: Tank removed from ground
 Date Closed: 6/30/1995
 Regulated Tank: Yes
 Date Last Used: 1/1/1985
 Tank Product: Used Oil

Facility ID: 1233
 Tank ID: 10
 Tank Status: Permanently Out of Use
 Owner Name: Bill Nixon
 Owner Address: 1206 E 73RD AVE
 Anchorage, AK 99518
 AtI Tank ID: 7
 Capacity: 8000

Installed Date: 1/1/1983
 Closure Status: Tank removed from ground
 Date Closed: 6/30/1990
 Regulated Tank: Yes
 Date Last Used: 1/1/1985
 Tank Product: Used Oil

Facility ID: 1233
 Tank ID: 11
 Tank Status: Permanently Out of Use
 Owner Name: Bill Nixon
 Owner Address: 1206 E 73RD AVE
 Anchorage, AK 99518
 AtI Tank ID: 8
 Capacity: 8000

Installed Date: 1/1/1983
 Closure Status: Tank removed from ground
 Date Closed: 6/30/1990
 Regulated Tank: Yes
 Date Last Used: 1/1/1985
 Tank Product: Used Oil

Facility ID: 1233
 Tank ID: 12
 Tank Status: Permanently Out of Use
 Owner Name: Bill Nixon
 Owner Address: 1206 E 73RD AVE
 Anchorage, AK 99518
 AtI Tank ID: 9
 Capacity: 8000

Installed Date: 1/1/1983
 Closure Status: Tank removed from ground
 Date Closed: 6/30/1909
 Regulated Tank: Yes
 Date Last Used: 1/1/1985
 Tank Product: Used Oil

85

**PRIVATE CABLE COMPANY
 1153 E 72ND AVE
 ANCHORAGE, AK**

LUST S105151248
 N/A

LUST:

Status Code: Open
 Facility ID: 2568
 ADEC Staff: Sundet
 Facility Phone: (907) 269-7578
 Record Key: 1992210026701

MAP FINDINGS

Map ID			EDR ID Number
Direction			
Distance			
Distance (ft.)Site		Database(s)	EPA ID Number

85	PRIVATE CABLE/PACIFIC RIM TELECO 1153 E 72ND AVE ANCHORAGE, AK 99518	UST	U003140571 N/A
-----------	-------------------------------------------------------------------------------------------------	------------	---------------------------------

UST:

Facility ID: 2568	
Tank ID: 1	Atl Tank ID: 1
Tank Status: Permanently Out of Use	Capacity: 1500
Owner Name: Christopher W. M. Horton	
Owner Address: PO box 232129 1153 E 72ND AVE Anchorage, AK 99523	
Installed Date: 1/1/1985	Date Last Used: 6/1/1986
Closure Status: Not reported	Tank Product: Diesel
Date Closed: Not reported	
Regulated Tank: Yes	

Facility ID: 2568	
Tank ID: 2	Atl Tank ID: 2
Tank Status: Permanently Out of Use	Capacity: 1500
Owner Name: Christopher W. M. Horton	
Owner Address: PO box 232129 1153 E 72ND AVE Anchorage, AK 99523	
Installed Date: 1/1/1985	Date Last Used: 6/1/1986
Closure Status: Not reported	Tank Product: Gasoline
Date Closed: Not reported	
Regulated Tank: Yes	

86	EDS UNLIMITED AUTOBODY & PAINT 1300 E 74TH AVE ANCHORAGE, AK 99518	RCRIS-SQG	1000817149
		FINDS	AKD983075219

RCRIS:

Contact: Not reported

Classification: Conditionally Exempt Small Quantity Generator

TSDF Activities: Not reported

Violation Status: Violations exist

Regulation Violated:	Not reported
Area of Violation:	GENERATOR-ALL REQUIREMENTS (OVERSIGHT)
Date Violation Determined:	10/25/1991
Actual Date Achieved Compliance:	06/26/1992

There are 1 violation record(s) reported at this site:

<u>Evaluation</u>	<u>Area of Violation</u>	<u>Date of Compliance</u>
Compliance Evaluation Inspection	GENERATOR-ALL REQUIREMENTS (OVERSIGHT)	19920826

FINDS:

Other Pertinent Environmental Activity Identified at Site:

- Facility Registry System (FRS)
- Resource Conservation and Recovery Act Information system (RCRAINFO)

MAP FINDINGS

Map ID
 Direction
 Distance
 Distance (ft.)Site

EDR ID Number

Database(s) EPA ID Number

87 QUARLES & ASSOC COACHWORKS
1151 E 76TH AVE
ANCHORAGE, AK 99518

RCRIS-SQG 1000364218
FINDS AKD982820086

RCRIS:

Owner: QUARLES JOHNSON
 EPA ID: AKD982820086
 Contact: QUARLES JOHNSON
 (907) 344-4446

Classification: Small Quantity Generator
 TSDf Activities: Not reported

Violation Status: Violations exist

Regulation Violated:	Not reported
Area of Violation:	GENERATOR-OTHER REQUIREMENTS
Date Violation Determined:	05/22/1990
Actual Date Achieved Compliance:	01/10/1991

There are 1 violation record(s) reported at this site:

<u>Evaluation</u>	<u>Area of Violation</u>	<u>Date of Compliance</u>
Compliance Evaluation Inspection	GENERATOR-OTHER REQUIREMENTS	19910110

FINDS:

Other Pertinent Environmental Activity Identified at Site:
 Facility Registry System (FRS)
 Resource Conservation and Recovery Act Information system (RCRAINFO)

87 TRANS AK
1200 E 76TH
ANCHORAGE, AK 99514

RCRIS-SQG 1000319665
FINDS AKD982658783

RCRIS:

Owner: BILLY COBB
 EPA ID: AKD982658783
 Contact: BILLY COBB
 (907) 349-1955

Classification: Small Quantity Generator
 TSDf Activities: Not reported

Violation Status: No violations found

FINDS:

Other Pertinent Environmental Activity Identified at Site:
 Facility Registry System (FRS)
 Resource Conservation and Recovery Act Information system (RCRAINFO)

87 FORMER ANCHORAGE AUTO ELECTRIC
7550-7580 BRIARWOOD ST.
ANCHORAGE, AK 99516

SHWS S104892242
N/A

SHWS:

Staff: Closed
 File Number: CS100.153
 Priority Type: Unranked
 Facility Status: Closed
 Internal Id No: 1995210125001

MAP FINDINGS

Map ID	EDR ID Number
Direction	
Distance	
Distance (ft.)Site	Database(s) EPA ID Number

FORMER ANCHORAGE AUTO ELECTRIC (Continued)

S104892242

Comments : Contamination from floor drains and surface spills at auto repair and auto body shops at 7550, 7560, and 7580 Briarwood.

**88 FORMER RESIDENCE
620 EAST 76TH AVENUE
ANCHORAGE, AK 99518**

**SHWS S104892239
N/A**

SHWS:

Staff: Closed
 File Number: CS100.185
 Priority Type: Low
 Facility Status: Closed
 Internal Id No: 1996210116202
 Comments : House and detached garage were demolished. Areas of concern discovered and reported were several drums of oil stored on property, a heating oil UST and stained soil in driveway. Minor contamination removed and confirmation samples taken. Water well
 II onsite tested and decommissioned. Cleanup was to matrix level A and no groundwater impacts noted.

**89 STEPHEN RESIDENCE
7780 OLD SEWARD HIGHWAY
ANCHORAGE, AK 99518**

**SHWS S104892258
N/A**

SHWS:

Staff: Closed
 File Number: CS01.NF
 Priority Type: Low
 Facility Status: Closed
 Internal Id No: 1989210110701
 Comments : Oil contamination present in soil from pipe behind old boathouse. Impact to human health unknown. No further action required file closed.

**89 CLARISSA J. HARLACHER
7780 OLD SEWARD HWY
ANCHORAGE, AK 99518**

**UST U003330798
N/A**

UST:

Facility ID: 1141			
Tank ID: 1		Atl Tank ID: 1	
Tank Status: Permanently Out of Use		Capacity: 500	
Owner Name: Clarissa J. Harlacher			
Owner Address: P.O. BOX 10581 Lahaina, HI 96761			
Installed Date: 5/29/1977		Date Last Used: 8/1/1985	
Closure Status: Not Listed		Tank Product: Gasoline	
Date Closed: Not reported			
Regulated Tank: Yes			
Facility ID: 1141			
Tank ID: 2		Atl Tank ID: 2	
Tank Status: Permanently Out of Use		Capacity: 500	
Owner Name: Clarissa J. Harlacher			
Owner Address: P.O. BOX 10581 Lahaina, HI 96761			
Installed Date: 5/29/1977		Date Last Used: 8/1/1985	
Closure Status: Not Listed		Tank Product: Gasoline	
Date Closed: Not reported			

MAP FINDINGS

Map ID
Direction
Distance
Distance (ft.)Site

EDR ID Number
EPA ID Number

Database(s)

CLARISSA J. HARLACHER (Continued)

U003330798

Regulated Tank: Yes			
Facility ID:	1141		
Tank ID:	3	Atf Tank ID:	3
Tank Status:	Permanently Out of Use	Capacity:	1000
Owner Name:	Clarissa J. Harlacher		
Owner Address:	P.O. BOX 10581		
	Lahaina, HI 96761		
Installed Date:	5/29/1977	Date Last Used:	8/1/1985
Closure Status:	Not Listed	Tank Product:	Diesel
Date Closed:	Not reported		
Regulated Tank:	Yes		

**89 GRAND AUTO STORE #222
7725 OLD SEWARD HIGHWAY
ANCHORAGE, AK 99518**

**SHWS S105159335
N/A**

SHWS:

Staff:	Closed
File Number:	CS100.165
Priority Type:	Medium
Facility Status:	Closed
Internal Id No:	1995210133105
Comments :	Hydraulic fluid contamination.

**89 GRAND AUTO
7725 OLD SEWARD HWY
ANCHORAGE, AK 99518**

**RCRIS-SQG 1004670187
FINDS AKD121155360**

RCRIS:

Owner:	SAM LEBID
EPA ID:	AKD121155360
Contact:	JOHN GOODSSELL (415) 568-6500

Classification: Conditionally Exempt Small Quantity Generator
 TSDF Activities: Not reported
 Violation Status: No violations found

FINDS:

Other Pertinent Environmental Activity Identified at Site:
 Facility Registry System (FRS)
 Resource Conservation and Recovery Act Information system (RCRAINFO)

**89 TOP AUTO, INC.
7725 OLD SEWARD HWY
ANCHORAGE, AK 99518**

**LUST U003141114
UST N/A**

LUST:

Status Code:	Closed	Facility Phone:	(907) 269-7525
Facility ID:	564	Record Key:	1990210028202
ADEC Staff:	Weimer		

UST:

Facility ID:	564		
Tank ID:	1	Atf Tank ID:	1
Tank Status:	Permanently Out of Use	Capacity:	500

MAP FINDINGS

Map ID		EDR ID Number
Direction		
Distance		
Distance (ft.)Site		Database(s) EPA ID Number

TOP AUTO, INC. (Continued)

U003141114

Owner Name:	Sam Lebid		
Owner Address:	SIX SHORE Ln Mercer Island, WA 98040		
Installed Date:	4/23/1982	Date Last Used:	6/1/1989
Closure Status:	Tank closed in place	Tank Product:	Used Oil
Date Closed:	6/30/1989		
Regulated Tank:	Yes		

90

**ALASKA BRICK COMPANY
7800 LAKE OTIS PARKWAY
ANCHORAGE, AK 99507**

**LUST U003140160
UST N/A**

LUST:

Status Code:	Open	Facility Phone:	(907) 269-7525
Facility ID:	2006	Record Key:	1993210011101
ADEC Staff:	Weimer		

UST:

Facility ID:	2006	Atl Tank ID:	1
Tank ID:	1	Capacity:	12000
Tank Status:	Permanently Out of Use		
Owner Name:	Lomonaco-Bolin Investments		
Owner Address:	1013 E DIMOND SUITE 533 Anchorage, AK 99515		
Installed Date:	Not reported	Date Last Used:	9/1/1989
Closure Status:	Tank removed from ground	Tank Product:	Gasoline
Date Closed:	11/10/1989		
Regulated Tank:	Yes		

Facility ID:	2006	Atl Tank ID:	2
Tank ID:	2	Capacity:	5000
Tank Status:	Permanently Out of Use		
Owner Name:	Lomonaco-Bolin Investments		
Owner Address:	1013 E DIMOND SUITE 533 Anchorage, AK 99515		
Installed Date:	Not reported	Date Last Used:	9/1/1989
Closure Status:	Tank removed from ground	Tank Product:	Gasoline
Date Closed:	11/10/1989		
Regulated Tank:	Yes		

91

**AIR LAND TRANSPORT
2040 E 79TH AVE
ANCHORAGE, AK 99507**

**RCRIS-SQG 1000817152
FINDS AKD983075243**

RCRIS:

Owner:	JOHN SNEAD (907) 562-2238
EPA ID:	AKD983075243
Contact:	CHRIS OLSEN (907) 344-5040
Classification:	Small Quantity Generator
TSDF Activities:	Not reported

MAP FINDINGS

Map ID
Direction
Distance
Distance (ft.)Site

EDR ID Number

Database(s) EPA ID Number

AIR LAND TRANSPORT (Continued)

1000817152

Violation Status: No violations found

FINDS:

Other Pertinent Environmental Activity Identified at Site:
Facility Registry System (FRS)
Resource Conservation and Recovery Act Information system (RCRAINFO)

92

**PACIFIC DETROIT DIESEL ALLISON
8001 PETERSBURG ST
ANCHORAGE, AK 99507**

**RCRIS-SQG 1000299423
FINDS AKD983071739
LUST
UST**

RCRIS:

Owner: PACIFIC DETROIT NMI INC & TDS INC DBA
0
EPA ID: AKD983071739
Contact: Not reported
Classification: Small Quantity Generator
TSD Activities: Not reported

Violation Status: No violations found

FINDS:

Other Pertinent Environmental Activity Identified at Site:
Facility Registry System (FRS)
Resource Conservation and Recovery Act Information system (RCRAINFO)

LUST:

Status Code:	Open	Facility Phone:	(907) 269-7525
Facility ID:	2612	Record Key:	1991210031001
ADEC Staff:	Weimer		

UST:

Facility ID:	2612	Atl Tank ID:	1
Tank ID:	1	Capacity:	10000
Tank Status:	Permanently Out of Use		
Owner Name:	Alliance Bank		
Owner Address:	PO BOX 100600 Anchorage, AK 99510		
Installed Date:	Not reported	Date Last Used:	11/5/1991
Closure Status:	Tank removed from ground	Tank Product:	Used Oil
Date Closed:	11/5/1991		
Regulated Tank:	Yes		

Facility ID:	2612	Atl Tank ID:	2
Tank ID:	2	Capacity:	300
Tank Status:	Permanently Out of Use		
Owner Name:	Alliance Bank		
Owner Address:	PO BOX 100600 Anchorage, AK 99510		
Installed Date:	1/1/1986	Date Last Used:	12/1/1992
Closure Status:	Tank closed in place	Tank Product:	Used Oil
Date Closed:	12/18/1996		
Regulated Tank:	Yes		

MAP FINDINGS

Map ID			EDR ID Number
Direction			
Distance			
Distance (ft.)Site		Database(s)	EPA ID Number

PACIFIC DETROIT DIESEL ALLISON (Continued)

1000299423

93	<p>GEOSEARCH 7920 KING STREET ANCHORAGE, AK 99518</p>	SHWS	S104892255 N/A
----	--------------------------------------------------------------------------------------	------	-------------------

SHWS:

Staff:	Closed			
File Number:	PCS300.03			
Priority Type:	Low			
Facility Status:	Closed			
Internal Id No:	1991210911201			
Comments :	<p>4/22/91 report that air emissions from site operations is killing trees and a toxic slurry residue is being dumped on to the ground. Possible contaminants are: nitric acid, bromine, arsenic, sulfuric acid in unknown amounts. Subsequent investigatio on noted trees damaged by insects and development. Slurry is a mining waste and may be exempt from RCRA. Presence of contamination not documented and human health impact unknown.</p>			

94	<p>DALE SPRINGEN 2230 CINNABAR LP RD ANCHORAGE, AK 99518</p>	LUST UST	U003177759 N/A
----	---------------------------------------------------------------------------------------------	-------------	-------------------

LUST:

Status Code:	Closed		Facility Phone:	(907) 269-7525
Facility ID:	3012		Record Key:	1997210012606
ADEC Staff:	Weimer			

UST:

Facility ID:	3012			
Tank ID:	1		Atl Tank ID:	Not reported
Tank Status:	Permanently Out of Use		Capacity:	300
Owner Name:	Dale Springen			
Owner Address:	144 E POTTER Dr Anchorage, AK 99518			
Installed Date:	1/1/1985		Date Last Used:	5/1/1997
Closure Status:	Tank removed from ground		Tank Product:	Used Oil
Date Closed:	5/6/1997			
Regulated Tank:	Yes			

95	<p>COEXCO INCORPORATED CONSTRUCTION Y 8020 LAKE OTIS PKWY. ANCHORAGE, AK</p>	LUST	S105248389 N/A
----	-------------------------------------------------------------------------------------------------------------	------	-------------------

LUST:

Status Code:	Closed		Facility Phone:	(907) 269-7525
Facility ID:	1204		Record Key:	1990210032002
ADEC Staff:	Weimer			

MAP FINDINGS

Map ID			EDR ID Number
Direction			
Distance			
Distance (ft.)Site		Database(s)	EPA ID Number

96	GRACE DRILLING CO., FORMER 1211 EAST 80TH AVENUE ANCHORAGE, AK 99518	SHWS	S104892244 N/A
-----------	-------------------------------------------------------------------------------------------------	-------------	---------------------------------

SHWS:

Staff:	Closed
File Number:	CS100.133
Priority Type:	Medium
Facility Status:	Closed
Internal Id No:	1994210117101
Comments :	Diesel and gasoline contaminated soils from above-ground sources are present on site.

96	MOA - FIRE STATION #12 1301 E 80TH AVE ANCHORAGE, AK 99518	LUST UST	U000000556 N/A
-----------	---------------------------------------------------------------------------------------	---------------------------	---------------------------------

LUST:

Status Code:	Closed	Facility Phone:	(907) 269-7526
Facility ID:	1350	Record Key:	1997210022003
ADEC Staff:	Bus		

UST:

Facility ID:	1350			
Tank ID:	1	Atl Tank ID:	1	
Tank Status:	Permanently Out of Use	Capacity:	5000	
Owner Name:	MOA FMD Municipality Of Anchorage Prop Fac Mgrmnt			
Owner Address:	PO Box 196650 Anchorage, AK 99519			
Installed Date:	6/1/1981	Date Last Used:	12/1/1995	
Closure Status:	Tank removed from ground	Tank Product:	Diesel	
Date Closed:	6/11/1996			
Regulated Tank:	Yes			

Facility ID:	1350			
Tank ID:	2	Atl Tank ID:	2	
Tank Status:	Permanently Out of Use	Capacity:	10000	
Owner Name:	MOA FMD Municipality Of Anchorage Prop Fac Mgrmnt			
Owner Address:	PO Box 196650 Anchorage, AK 99519			
Installed Date:	6/1/1981	Date Last Used:	12/1/1995	
Closure Status:	Tank removed from ground	Tank Product:	Gasoline	
Date Closed:	6/11/1996			
Regulated Tank:	Yes			

96	PAC-RIM CONSTRUCTION OFFICE/WAREHO 1300 E 80TH AVE ANCHORAGE, AK	LUST	S105246442 N/A
-----------	---------------------------------------------------------------------------------------------	-------------	---------------------------------

LUST:

Status Code:	Closed	Facility Phone:	(907) 269-7525
Facility ID:	2785	Record Key:	1992210031401
ADEC Staff:	Weimer		

MAP FINDINGS

Map ID			EDR ID Number
Direction			
Distance			
Distance (ft.)	Site	Database(s)	EPA ID Number

96	ANCHORAGE FIRE STA 12 1301 E 80TH AVE ANCHORAGE, AK 99518	RCRIS-SQG FINDS	1000586222 AKD983072893
-----------	--------------------------------------------------------------------------------------	----------------------------------	------------------------------------------

RCRIS:

Owner: ANCHORAGE FIRE DEPT
(907) 267-4960

EPA ID: AKD983072893

Contact: DANIEL DIEHL
(907) 267-4960

Classification: Small Quantity Generator
TSD Activities: Not reported

Violation Status: No violations found

FINDS:

Other Pertinent Environmental Activity Identified at Site:
 Facility Registry System (FRS)
 Resource Conservation and Recovery Act Information system (RCRAINFO)

96	PAC-RIM CONSTRUCTION 1300 E 80TH ANCHORAGE, AK 99518	UST	U003140707 N/A
-----------	---------------------------------------------------------------------------------	------------	---------------------------------

UST:

Facility ID: 2785	Alt Tank ID: 1
Tank ID: 1	Capacity: 500
Tank Status: Permanently Out of Use	
Owner Name: Pac-Rim Construction	
Owner Address: 1300 E 80TH Anchorage, AK 99518	
Installed Date: Not reported	Date Last Used: 1/1/1980
Closure Status: Not Listed	Tank Product: Gasoline
Date Closed: Not reported	
Regulated Tank: Yes	

97	ANADRILL A DIV OF SCHLUMBERGER 1111 E 80TH AVE ANCHORAGE, AK 99518	RCRIS-SQG FINDS	1000321100 AKD000711796
-----------	-----------------------------------------------------------------------------------------------	----------------------------------	------------------------------------------

RCRIS:

Owner: P&T PARTNERSHIP
(907) 345-4793

EPA ID: AKD000711796

Contact: LUTHER KERSEY
(713) 491-1313

Classification: Small Quantity Generator
TSD Activities: Not reported

Violation Status: No violations found

NY MANIFEST
 Additional detail is available in NY MANIFEST. Please contact your EDR Account Executive for more information.

MAP FINDINGS

Map ID Direction Distance Distance (ft.) Site Database(s) EPA ID Number EDR ID Number

ANADRILL A DIV OF SCHLUMBERGER (Continued) 1000321100

FINDS:
Other Pertinent Environmental Activity Identified at Site:
Facility Registry System (FRS)
Resource Conservation and Recovery Act Information system (RCRAINFO)

97 GREAT LAND DIRECTIONAL DRILL.INC UST U003541002
1111 E 80TH AVE N/A
ANCHORAGE, AK 99518

UST:

Facility ID:	1037	Atl Tank ID:	1
Tank ID:	1	Capacity:	500
Tank Status:	Permanently Out of Use		
Owner Name:	Great Land Directional Drilling,		
Owner Address:	1111 E 80TH AVE Anchorage, AK 99518		
Installed Date:	5/8/1978	Date Last Used:	8/1/1990
Closure Status:	Tank removed from ground	Tank Product:	Gasoline
Date Closed:	9/3/1991		
Regulated Tank:	Yes		

Facility ID:	1037	Atl Tank ID:	2
Tank ID:	2	Capacity:	500
Tank Status:	Permanently Out of Use		
Owner Name:	Great Land Directional Drilling,		
Owner Address:	1111 E 80TH AVE Anchorage, AK 99518		
Installed Date:	5/8/1978	Date Last Used:	12/1/1985
Closure Status:	Tank removed from ground	Tank Product:	Gasoline
Date Closed:	9/3/1991		
Regulated Tank:	Yes		

97 GREAT LAND DIRECTIONAL DRILLING LUST S105151261
1111 E 80TH AVE N/A
ANCHORAGE, AK

LUST:

Status Code:	Closed	Facility Phone:	(907) 269-7526
Facility ID:	1037	Record Key:	1993210022501
ADEC Staff:	Bus		

98 BHP STEEL BUILDING PRODUCTS SHWS S104892180
2441 CINNABAR LOOP N/A
ANCHORAGE, AK 99507

SHWS:

Staff:	DB Administrator
File Number:	CS100.223
Priority Type:	Low
Facility Status:	Inactive
Internal Id No:	1999210127501
Comments :	Diesel and waste oil surface spills.

MAP FINDINGS

Map ID		EDR ID Number
Direction		
Distance		
Distance (ft.)Site		Database(s) EPA ID Number

99	ROBERT NEITZ 8123 HARTZELL RD ANCHORAGE, AK 99507	UST	U003541160 N/A
-----------	------------------------------------------------------------------------------	------------	--------------------------

UST:

Facility ID: 770	
Tank ID: 1	Atl Tank ID: 1
Tank Status: Permanently Out of Use	Capacity: 2000
Owner Name: Robert Neitz	
Owner Address: 8123 HARTZELL RD	
Anchorage, AK 99507	
Installed Date: 5/21/1983	Date Last Used: 3/1/1990
Closure Status: Tank closed in place	Tank Product: Diesel
Date Closed: 3/1/1990	
Regulated Tank: Yes	

Facility ID: 770	
Tank ID: 2	Atl Tank ID: 2
Tank Status: Permanently Out of Use	Capacity: 2000
Owner Name: Robert Neitz	
Owner Address: 8123 HARTZELL RD	
Anchorage, AK 99507	
Installed Date: 5/21/1983	Date Last Used: 3/1/1990
Closure Status: Tank closed in place	Tank Product: Diesel
Date Closed: 3/1/1990	
Regulated Tank: Yes	

99	DENALI FUEL COMPANY - FUZZYS 8123 HARTZELL RD ANCHORAGE, AK 99507	LUST UST	U003541150 N/A
-----------	----------------------------------------------------------------------------------------------	---------------------------	--------------------------

LUST:

Status Code: Open	Facility Phone: (907) 269-7525
Facility ID: 542	Record Key: 1991210027502
ADEC Staff: Weimer	

UST:

Facility ID: 542	
Tank ID: 1	Atl Tank ID: 1
Tank Status: Permanently Out of Use	Capacity: 10000
Owner Name: Denali Fuel Company	
Owner Address: 8401 Sandlewood Place	
Anchorage, AK 99515	
Installed Date: 7/1/1986	Date Last Used: 9/9/1991
Closure Status: Tank removed from ground	Tank Product: Diesel
Date Closed: 9/18/1991	
Regulated Tank: Yes	

99	ALASKA POLLUTION CONTROL-ANCHORAGE 8040 HARTZELL RD ANCHORAGE, AK 99507	RCRIS-SQG FINDS	1001231130 AKR000003780
-----------	----------------------------------------------------------------------------------------------------	----------------------------------	------------------------------------------

MAP FINDINGS

Map ID
 Direction
 Distance
 Distance (ft.)Site

EDR ID Number
 EPA ID Number

Database(s)

ALASKA POLLUTION CONTROL-ANCHORAGE (Continued)

1001231130

RCRIS:

Owner: ALASKA POLLUTION CONTROL INC
 (907) 746-5036
 EPA ID: AKR000003780
 Contact: CARL LUCHSINGER
 (907) 344-5036
 Classification: Small Quantity Generator
 TSDF Activities: Not reported
 Violation Status: No violations found

FINDS:

Other Pertinent Environmental Activity Identified at Site:
 Facility Registry System (FRS)
 Resource Conservation and Recovery Act Information system (RCRAINFO)

**100 FORMER MACHINE SHOP
 2230 CINNABAR LOOP
 ANCHORAGE, AK 99507**

**SHWS S104892185
 N/A**

SHWS:

Staff: Closed
 File Number: CS100.23
 Priority Type: Medium
 Facility Status: Closed
 Internal Id No: 1989210933405
 Comments : A single coring taken by a waste oil underground storage tank revealed no evidence of leaking oil, but tetrachloroethylene. The finding was not reported to ADEC.

**100 CINNABAR LOOP DRUMS
 2231 CINNABAR LOOP
 ANCHORAGE, AK 99518**

**SHWS S104892251
 N/A**

SHWS:

Staff: Closed
 File Number: Not reported
 Priority Type: Unranked
 Facility Status: Closed
 Internal Id No: 1992210912702
 Comments : Several drums with unknown contents. Suspected contents range from Corexit to hydrocarbons.

**100 COMMERCIAL SITE CINNABAR LP.
 2251 CINNABAR LP
 ANCHORAGE, AK**

**LUST S104891681
 N/A**

LUST:

Status Code: Closed
 Facility ID: 3397
 ADEC Staff: Not Assigned
 Facility Phone: Not reported
 Record Key: 1989210034001

MAP FINDINGS

Map ID		EDR ID Number
Direction		
Distance		
Distance (ft.)	Site	Database(s) EPA ID Number

100	YOUNGS AUTO PARTS & SERVICE 2321 CINNABAR LP ANCHORAGE, AK	LUST	S104891868 N/A
------------	-------------------------------------------------------------------------------------------	-------------	---------------------------------

LUST:

Status Code:	Closed	Facility Phone:	(907) 269-7525
Facility ID:	489	Record Key:	1991210006701
ADEC Staff:	Weimer		

101	FORMER AUTO SHOP 8133 OLD SEWARD HIGHWAY ANCHORAGE, AK 99518	SHWS	S104892247 N/A
------------	-----------------------------------------------------------------------------------------	-------------	---------------------------------

SHWS:

Staff:	Closed
File Number:	CS100.111
Priority Type:	Low
Facility Status:	Closed
Internal Id No:	1993210123501
Comments :	Petroleum contamination found on site during a pre-sale site assessment. Suspected contaminants include motor oil, transmission fluid, and diesel.

101	UNIT COMPANY YARD 8101 OLD SEWARD HWY ANCHORAGE, AK 99518	RCRIS-SQG FINDS	1004670355 AKR000004697
------------	--------------------------------------------------------------------------------------	----------------------------------	------------------------------------------

RCRIS:

Owner:	DERALD SCHOON (907) 349-6666
EPA ID:	AKR000004697
Contact:	Not reported
Classification:	Conditionally Exempt Small Quantity Generator
TSDF Activities:	Not reported
Violation Status:	Violations exist

Regulation Violated:	40 CFR 279.22(b)
Area of Violation:	GENERATOR-OTHER REQUIREMENTS
Date Violation Determined:	04/26/2001
Actual Date Achieved Compliance:	06/15/2001
Enforcement Action:	WRITTEN INFORMAL
Enforcement Action Date:	06/01/2001
Penalty Type:	Not reported

Regulation Violated:	40 CFR 279.22(c)
Area of Violation:	GENERATOR-OTHER REQUIREMENTS
Date Violation Determined:	04/26/2001
Actual Date Achieved Compliance:	06/15/2001
Enforcement Action:	WRITTEN INFORMAL
Enforcement Action Date:	06/01/2001
Penalty Type:	Not reported

There are 2 violation record(s) reported at this site:

<u>Evaluation</u>	<u>Area of Violation</u>	<u>Date of Compliance</u>
Compliance Evaluation Inspection	GENERATOR-OTHER REQUIREMENTS	20010615
	GENERATOR-OTHER REQUIREMENTS	20010615

MAP FINDINGS

Map ID			EDR ID Number
Direction			
Distance			
Distance (ft.)Site		Database(s)	EPA ID Number

UNIT COMPANY YARD (Continued) 1004670355

FINDS:
 Other Pertinent Environmental Activity Identified at Site:
 Facility Registry System (FRS)
 Resource Conservation and Recovery Act Information system (RCRAINFO)

101	MUFFLERS ALASKA 8100 OLD SEWARD HIGHWAY ANCHORAGE, AK 99518	SHWS	S104892257 N/A
------------	----------------------------------------------------------------------------------------	-------------	--------------------------

SHWS:
 Staff: Bush
 File Number: CS100.38
 Priority Type: High
 Facility Status: Active
 Internal Id No: 1990210918602
 Comments : EPA compliance inspection samples taken on 9/21/88 from wastes injected via a class IV injection through 3 floor drains, detected methylene chloride. Wastes injected were ignitable petroleum products. Amount and extent of contamination is unknown.
 Human health impact has not been determined.

101	UNIT COMPANY 8101 OLD SEWARD HWY ANCHORAGE, AK 99518	UST	U000001508 N/A
------------	---------------------------------------------------------------------------------	------------	--------------------------

UST:

Facility ID: 27	
Tank ID: 1	Alt Tank ID: 1
Tank Status: Permanently Out of Use	Capacity: 1000
Owner Name: Derald Schoon	
Owner Address: 8101 OLD SEWARD HWY Anchorage, AK 99518	
Installed Date: Not reported	Date Last Used: 9/1/1988
Closure Status: Tank removed from ground	Tank Product: Diesel
Date Closed: 9/1/1988	
Regulated Tank: Yes	

Facility ID: 27	
Tank ID: 2	Alt Tank ID: 2
Tank Status: Permanently Out of Use	Capacity: 2000
Owner Name: Derald Schoon	
Owner Address: 8101 OLD SEWARD HWY Anchorage, AK 99518	
Installed Date: Not reported	Date Last Used: 9/1/1988
Closure Status: Tank removed from ground	Tank Product: Gasoline
Date Closed: 9/1/1988	
Regulated Tank: Yes	

MAP FINDINGS

Map ID			EDR ID Number
Direction			
Distance			
Distance (ft.)	Site	Database(s)	EPA ID Number

102	ENGINE & GEAR WORKS INC 2130 E DIMOND BLVD ANCHORAGE, AK 99515	RCRIS-SQG FINDS CERC-NFRAP	1000856027 AK0000033902
------------	-----------------------------------------------------------------------------------------------	-------------------------------------------------------	------------------------------------------

CERCLIS-NFRAP Classification Data:

Site Incident Category: Not reported	Federal Facility: Not a Federal Facility
Non NPL Code: Removal Only Site (No Site Assessment Work Needed)	
Ownership Status: Not reported	NPL Status: Not on the NPL

CERCLIS-NFRAP Assessment History:

Assessment: ADMIN ORDER ON CONSENT	Completed: 09/12/1996
Assessment: PRP REMOVAL	Completed: 09/14/1998
Assessment: REMOVAL	Completed: 09/30/1998
Assessment: ARCHIVE SITE	Completed: 10/02/1998

RCRIS:

Owner: RICHARD L HOGAN
(907) 349-2592

EPA ID: AK0000033902

Contact: TONY MARINELLI
(907) 223-4484

Classification: Conditionally Exempt Small Quantity Generator
TSDF Activities: Not reported

Violation Status: Violations exist

Regulation Violated:	Not reported
Area of Violation:	GENERATOR-ALL REQUIREMENTS (OVERSIGHT)
Date Violation Determined:	09/15/1993
Actual Date Achieved Compliance:	09/21/1994
Regulation Violated:	Not reported
Area of Violation:	GENERATOR-ALL REQUIREMENTS (OVERSIGHT)
Date Violation Determined:	09/15/1993
Actual Date Achieved Compliance:	09/21/1994
Regulation Violated:	Not reported
Area of Violation:	GENERATOR-ALL REQUIREMENTS (OVERSIGHT)
Date Violation Determined:	09/15/1993
Actual Date Achieved Compliance:	09/21/1994
Regulation Violated:	Not reported
Area of Violation:	GENERATOR-ALL REQUIREMENTS (OVERSIGHT)
Date Violation Determined:	09/15/1993
Actual Date Achieved Compliance:	09/21/1994
Regulation Violated:	Not reported
Area of Violation:	GENERATOR-ALL REQUIREMENTS (OVERSIGHT)
Date Violation Determined:	09/15/1993
Actual Date Achieved Compliance:	09/21/1994
Regulation Violated:	Not reported
Area of Violation:	GENERATOR-ALL REQUIREMENTS (OVERSIGHT)
Date Violation Determined:	09/15/1993

MAP FINDINGS

Map ID
 Direction
 Distance
 Distance (ft.)Site

EDR ID Number
 EPA ID Number

Database(s)

ENGINE & GEAR WORKS INC (Continued)

1000856027

Actual Date Achieved Compliance:	09/21/1994
Regulation Violated:	Not reported
Area of Violation:	GENERATOR-ALL REQUIREMENTS (OVERSIGHT)
Date Violation Determined:	09/15/1993
Actual Date Achieved Compliance:	09/21/1994
Regulation Violated:	Not reported
Area of Violation:	GENERATOR-ALL REQUIREMENTS (OVERSIGHT)
Date Violation Determined:	09/15/1993
Actual Date Achieved Compliance:	09/21/1994
Regulation Violated:	Not reported
Area of Violation:	GENERATOR-ALL REQUIREMENTS (OVERSIGHT)
Date Violation Determined:	09/15/1993
Actual Date Achieved Compliance:	09/21/1994
Regulation Violated:	Not reported
Area of Violation:	GENERATOR-ALL REQUIREMENTS (OVERSIGHT)
Date Violation Determined:	09/15/1993
Actual Date Achieved Compliance:	09/21/1994

There are 13 violation record(s) reported at this site:

<u>Evaluation</u>	<u>Area of Violation</u>	<u>Date of Compliance</u>
Compliance Evaluation Inspection	GENERATOR-ALL REQUIREMENTS (OVERSIGHT)	19940921
	GENERATOR-ALL REQUIREMENTS (OVERSIGHT)	19940921
	GENERATOR-ALL REQUIREMENTS (OVERSIGHT)	19940921
	GENERATOR-ALL REQUIREMENTS (OVERSIGHT)	19940921
	GENERATOR-ALL REQUIREMENTS (OVERSIGHT)	19940921
	GENERATOR-ALL REQUIREMENTS (OVERSIGHT)	19940921
	GENERATOR-ALL REQUIREMENTS (OVERSIGHT)	19940921
	GENERATOR-ALL REQUIREMENTS (OVERSIGHT)	19940921
	GENERATOR-ALL REQUIREMENTS (OVERSIGHT)	19940921
	GENERATOR-ALL REQUIREMENTS (OVERSIGHT)	19940921
	GENERATOR-ALL REQUIREMENTS (OVERSIGHT)	19940921
	GENERATOR-ALL REQUIREMENTS (OVERSIGHT)	19940921

FINDS:

Other Pertinent Environmental Activity Identified at Site:
 Facility Registry System (FRS)
 ICIS
 Resource Conservation and Recovery Act Information system (RCRAINFO)

102 R A VRANKAERT CO
 8240 PETERSBURG ST
 ANCHORAGE, AK 99507

RCRIS-SQG 1001022672
 FINDS AKR000000281

MAP FINDINGS

Map ID		EDR ID Number
Direction		
Distance		
Distance (ft.)	Site	Database(s) EPA ID Number

R A VRANKAERT CO (Continued)

1001022672

RCRIS:

Owner: KEY BANK OF ALASKA
(907) 267-3862

EPA ID: AKR000000281

Contact: Not reported

Classification: Small Quantity Generator
TSDF Activities: Not reported

Violation Status: No violations found

FINDS:

Other Pertinent Environmental Activity Identified at Site:
Facility Registry System (FRS)
Resource Conservation and Recovery Act Information system (RCRAINFO)

**102 ALASKA ST OF PERS PETERSBURG ST
8220 PETERSBURG ST
ANCHORAGE, AK 99507**

**RCRIS-SQG 1000885909
FINDS AK0000187427**

RCRIS:

Owner: STATE OF ALASKA PERS
(907) 563-5885

EPA ID: AK0000187427

Contact: JULIE ALLEN
(907) 561-1961

Classification: Small Quantity Generator
TSDF Activities: Not reported

Violation Status: No violations found

FINDS:

Other Pertinent Environmental Activity Identified at Site:
Facility Registry System (FRS)
Resource Conservation and Recovery Act Information system (RCRAINFO)

**102 TOVSEN PROPERTY
8220 PETERSBURG ST
ANCHORAGE, AK 99507**

**UST U003140848
N/A**

UST:

Facility ID: 2943	Atl Tank ID: 1
Tank ID: 1	Capacity: 500
Tank Status: Permanently Out of Use	
Owner Name: State Of Alaska, Teachers Retirement Sy	
Owner Address: P.O. BOX 110405 DEPT. OF REVENUE, TREASURY DIV Juneau, AK 99811	
Installed Date: Not reported	Date Last Used: 7/1/1994
Closure Status: Tank removed from ground	Tank Product: Used Oil
Date Closed: 8/8/1994	
Regulated Tank: Yes	

MAP FINDINGS

Map ID			EDR ID Number
Direction			
Distance			
Distance (ft.)	Site	Database(s)	EPA ID Number

102	TEACHERS RETIREMENT 8220 PETERSBURG ST ANCHORAGE, AK	LUST	S104891841 N/A
LUST:			
Status Code:	Closed	Facility Phone:	(907) 269-7526
Facility ID:	2943	Record Key:	1994210026401
ADEC Staff:	Bus		

102	USPS VEHICLE MAINTENANCE FACILITY 8221 PETERSBURG ST ANCHORAGE, AK 99507	RCRIS-SQG FINDS	1000376241 AK0180000119
RCRIS:			
Owner:	US POSTAL SERVICE		
EPA ID:	AK0180000119		
Contact:	CATHE GROSSHANDLER (907) 522-7571		
Classification:	Small Quantity Generator		
TSD Activities:	Not reported		
Violation Status:	No violations found		
FINDS:			
Other Pertinent Environmental Activity Identified at Site:	Facility Registry System (FRS) Resource Conservation and Recovery Act Information system (RCRAINFO)		

102	LINDER CONSTRUCTION INC 8220 PETERSBURG ST ANCHORAGE, AK 99501	RCRIS-SQG FINDS	1000856085 AKD983076126
RCRIS:			
Owner:	LINDA J E HENRIKSON (907) 562-1866		
EPA ID:	AKD983076126		
Contact:	RONALD JOHNSON (907) 349-6222		
Classification:	Small Quantity Generator		
TSD Activities:	Not reported		
Violation Status:	No violations found		
FINDS:			
Other Pertinent Environmental Activity Identified at Site:	Facility Registry System (FRS) Resource Conservation and Recovery Act Information system (RCRAINFO)		

MAP FINDINGS

Map ID		EDR ID Number
Direction		
Distance		
Distance (ft.)Site		Database(s) EPA ID Number

102	US POSTAL SERVICE VEHICLE MAINTENANCE. 8221 PETERSBURG ST ANCHORAGE, AK 99507	LUST UST	U001959585 N/A
------------	----------------------------------------------------------------------------------------------------------	---------------------------	---------------------------------

LUST:

Status Code:	Closed	Facility Phone:	(907) 269-7525
Facility ID:	959	Record Key:	1996210026106
ADEC Staff:	Weimer		

Status Code:	Closed	Facility Phone:	(907) 269-7525
Facility ID:	959	Record Key:	1997210017601
ADEC Staff:	Weimer		

UST:

Facility ID:	959	Atl Tank ID:	1
Tank ID:	1	Capacity:	2500
Tank Status:	Permanently Out of Use		
Owner Name:	US Postal Service Vehicle Maint. USPS		
Owner Address:	8221 PETERSBURG ST Anchorage, AK 99507		
Installed Date:	8/11/1987	Date Last Used:	1/10/1996
Closure Status:	Not reported	Tank Product:	Diesel
Date Closed:	7/24/1996		
Regulated Tank:	Yes		

Facility ID:	959	Atl Tank ID:	2
Tank ID:	2	Capacity:	2500
Tank Status:	Permanently Out of Use		
Owner Name:	US Postal Service Vehicle Maint. USPS		
Owner Address:	8221 PETERSBURG ST Anchorage, AK 99507		
Installed Date:	8/11/1987	Date Last Used:	7/24/1996
Closure Status:	Not reported	Tank Product:	Diesel
Date Closed:	7/24/1996		
Regulated Tank:	Yes		

Facility ID:	959	Atl Tank ID:	3
Tank ID:	3	Capacity:	12000
Tank Status:	Permanently Out of Use		
Owner Name:	US Postal Service Vehicle Maint. USPS		
Owner Address:	8221 PETERSBURG ST Anchorage, AK 99507		
Installed Date:	8/11/1987	Date Last Used:	5/1/1996
Closure Status:	Tank removed from ground	Tank Product:	Gasoline
Date Closed:	5/19/1997		
Regulated Tank:	Yes		

Facility ID:	959	Atl Tank ID:	4
Tank ID:	4	Capacity:	12000
Tank Status:	Permanently Out of Use		
Owner Name:	US Postal Service Vehicle Maint. USPS		
Owner Address:	8221 PETERSBURG ST Anchorage, AK 99507		
Installed Date:	8/11/1987	Date Last Used:	5/1/1997
Closure Status:	Tank removed from ground	Tank Product:	Diesel
Date Closed:	5/19/1997		
Regulated Tank:	Yes		

Facility ID:	959	Atl Tank ID:	5
Tank ID:	5		

MAP FINDINGS

Map ID
 Direction
 Distance
 Distance (ft.)Site

EDR ID Number
 EPA ID Number

Database(s)

US POSTAL SERVICE VEHICLE MAINTENANCE. (Continued)

U001959585

Tank Status: Permanently Out of Use Capacity: 5000
 Owner Name: US Postal Service Vehicle Maint. USPS
 Owner Address: 8221 PETERSBURG ST
 Anchorage, AK 99507
 Installed Date: 8/11/1987 Date Last Used: 7/30/1996
 Closure Status: Tank removed from ground Tank Product: Used Oil
 Date Closed: 9/5/1996
 Regulated Tank: Yes

103

**PINK ELEPHANT STORES, INC.
 8215 OLD SEWARD
 ANCHORAGE, AK 99518**

**LUST U001959805
 UST N/A**

LUST:

Status Code: Open Facility Phone: Not reported
 Facility ID: 1452 Record Key: 1998210016207
 ADEC Staff: Dreyer

UST:

Facility ID: 1452
 Tank ID: 1 AtI Tank ID: 1
 Tank Status: Permanently Out of Use Capacity: 12000
 Owner Name: Pink Elephant Stores, Inc.
 Owner Address: 8215 OLD SEWARD HWY
 Anchorage, AK 99518
 Installed Date: 4/26/1983 Date Last Used: 6/5/1998
 Closure Status: Tank removed from ground Tank Product: Gasoline
 Date Closed: 6/12/1996
 Regulated Tank: Yes

Facility ID: 1452
 Tank ID: 2 AtI Tank ID: 2
 Tank Status: Permanently Out of Use Capacity: 10000
 Owner Name: Pink Elephant Stores, Inc.
 Owner Address: 8215 OLD SEWARD HWY
 Anchorage, AK 99518
 Installed Date: 4/26/1983 Date Last Used: 6/5/1998
 Closure Status: Tank removed from ground Tank Product: Gasoline
 Date Closed: 6/12/1996
 Regulated Tank: Yes

Facility ID: 1452
 Tank ID: 3 AtI Tank ID: 3
 Tank Status: Permanently Out of Use Capacity: 10000
 Owner Name: Pink Elephant Stores, Inc.
 Owner Address: 8215 OLD SEWARD HWY
 Anchorage, AK 99518
 Installed Date: 4/26/1983 Date Last Used: 6/5/1998
 Closure Status: Tank removed from ground Tank Product: Gasoline
 Date Closed: 6/12/1996
 Regulated Tank: Yes

Facility ID: 1452
 Tank ID: 4 AtI Tank ID: 4
 Tank Status: Permanently Out of Use Capacity: 5000
 Owner Name: Pink Elephant Stores, Inc.
 Owner Address: 8215 OLD SEWARD HWY
 Anchorage, AK 99518
 Installed Date: 4/26/1983 Date Last Used: 6/5/1998

MAP FINDINGS

Map ID
 Direction
 Distance
 Distance (ft.)Site

EDR ID Number
 EPA ID Number

Database(s)

PINK ELEPHANT STORES, INC. (Continued)

U001959805

Closure Status: Tank removed from ground Tank Product: Gasoline
 Date Closed: 6/12/1998
 Regulated Tank: Yes

Facility ID: 1452
 Tank ID: 5 Atl Tank ID: 5
 Tank Status: Permanently Out of Use Capacity: 5000
 Owner Name: Pink Elephant Stores, Inc.
 Owner Address: 8215 OLD SEWARD HWY
 Anchorage, AK 99518

Installed Date: 4/26/1983 Date Last Used: 6/5/1998
 Closure Status: Tank removed from ground Tank Product: Gasoline
 Date Closed: 6/12/1998
 Regulated Tank: Yes

Facility ID: 1452
 Tank ID: 6 Atl Tank ID: Not reported
 Tank Status: Currently In Use Capacity: 15000
 Owner Name: Pink Elephant Stores, Inc.
 Owner Address: 8215 OLD SEWARD HWY
 Anchorage, AK 99518
 Installed Date: 7/1/1998 Date Last Used: Not reported
 Closure Status: Not reported Tank Product: Gasoline
 Date Closed: Not reported
 Regulated Tank: Yes

Facility ID: 1452
 Tank ID: 7 Atl Tank ID: Not reported
 Tank Status: Currently In Use Capacity: 15000
 Owner Name: Pink Elephant Stores, Inc.
 Owner Address: 8215 OLD SEWARD HWY
 Anchorage, AK 99518
 Installed Date: Not reported Date Last Used: Not reported
 Closure Status: Not reported Tank Product: Gasoline
 Date Closed: Not reported
 Regulated Tank: Yes

104 SUPERIOR MILL WORKS
8401 BRAYTON DR
ANCHORAGE, AK 99507

LUST U003140331
UST N/A

LUST:
 Status Code: Closed Facility Phone: (907) 289-7525
 Facility ID: 2291 Record Key: 1992210035701
 ADEC Staff: Weimer

UST:
 Facility ID: 2291
 Tank ID: 1 Atl Tank ID: 1
 Tank Status: Permanently Out of Use Capacity: 500
 Owner Name: Federal Deposit Insurance Corp.
 Owner Address: 440 E 36TH AVE P.O. BOX 196639
 Anchorage, AK 99519
 Installed Date: Not reported Date Last Used: 6/1/1981
 Closure Status: Tank closed in place Tank Product: Gasoline
 Date Closed: 6/1/1981
 Regulated Tank: Yes

MAP FINDINGS

Map ID			EDR ID Number
Direction			
Distance			
Distance (ft.)Site		Database(s)	EPA ID Number

SUPERIOR MILL WORKS (Continued)

U003140331

105	WAREHOUSE/OFFICE COMPLEX	LUST	S105151208
	1601 E 84TH CT		N/A
	ANCHORAGE, AK		

LUST:

Status Code: Closed	Facility Phone: (907) 269-7525
Facility ID: 2815	Record Key: 1990210032301
ADEC Staff: Weimer	

105	WAREHOUSE OFFICE COMPLEX	UST	U003765289
	1601 E 84TH CT		N/A
	ANCHORAGE, AK 99507		

UST:

Facility ID: 2815	At Tank ID: 1
Tank ID: 1	Capacity: Not reported
Tank Status: Permanently Out of Use	
Owner Name: Mera Mortgage Company	
Owner Address: 1515 E SAGUARO, #1	
Phoenix, AZ 85020	
Installed Date: Not reported	Date Last Used: 9/1/1990
Closure Status: Tank removed from ground	Tank Product: Diesel
Date Closed: 10/24/1990	
Regulated Tank: No	

106	RAINPROOF ROOFING COMPANY	LUST	S105151220
	2201 E 84TH CT		N/A
	ANCHORAGE, AK		

LUST:

Status Code: Closed	Facility Phone: Not reported
Facility ID: 286	Record Key: 1991210018903
ADEC Staff: Not Assigned	

107	84TH & SPRUCE SUPERFUND SITE	SHWS	S105754906
	3400 EAST 84TH AVENUE		N/A
	ANCHORAGE, AK 99507		

SHWS:

Staff: Olson	
File Number: CS100.67	
Priority Type: High	
Facility Status: Inactive	
Internal Id No: 1991210911501	
Comments :	Soil contamination from site activities related to salvaging lead and copper from batteries, transformers, electronic circuitry. Amount and extent of contamination, impact to human health unknown. Reported 4/25/91. Wastes identified are PCB, waste oil, and asbestos. Lead, dioxin, and battery acid suspected. 12/4/2002 Update: Site name on database changed from SE Corner 84th Spruce to 84th Spruce Superfund Site. EPA handled oversight following May 1998 submittals, with oversight functions including holding public meetings, distributing flyers, and approving capping of property with clean soil.

MAP FINDINGS

Map ID
 Direction
 Distance
 Distance (ft.)Site

EDR ID Number
 EPA ID Number

Database(s)

84TH & SPRUCE SUPERFUND SITE (Continued)

S105754906

108

**WILLIAMS EXPRESS #5029
 2025 DIMOND BLVD
 ANCHORAGE, AK 99502**

**UST U003140794
 N/A**

UST:

Facility ID:	2883	Atl Tank ID:	3
Tank ID:	1	Capacity:	10000
Tank Status:	Currently in Use		
Owner Name:	Williams Express Inc		
Owner Address:	3201 C St S700 Anchorage, AK 99503		
Installed Date:	8/1/1992	Date Last Used:	Not reported
Closure Status:	Not reported	Tank Product:	Gasoline
Date Closed:	Not reported		
Regulated Tank:	Yes		
Facility ID:	2883	Atl Tank ID:	2
Tank ID:	2	Capacity:	10000
Tank Status:	Currently in Use		
Owner Name:	Williams Express Inc		
Owner Address:	3201 C St S700 Anchorage, AK 99503		
Installed Date:	8/1/1992	Date Last Used:	Not reported
Closure Status:	Not reported	Tank Product:	Gasoline
Date Closed:	Not reported		
Regulated Tank:	Yes		
Facility ID:	2883	Atl Tank ID:	1
Tank ID:	3	Capacity:	15000
Tank Status:	Currently in Use		
Owner Name:	Williams Express Inc		
Owner Address:	3201 C St S700 Anchorage, AK 99503		
Installed Date:	8/1/1992	Date Last Used:	Not reported
Closure Status:	Not reported	Tank Product:	Gasoline
Date Closed:	Not reported		
Regulated Tank:	Yes		
Facility ID:	2883	Atl Tank ID:	4
Tank ID:	4	Capacity:	10000
Tank Status:	Currently in Use		
Owner Name:	Williams Express Inc		
Owner Address:	3201 C St S700 Anchorage, AK 99503		
Installed Date:	10/1/1996	Date Last Used:	Not reported
Closure Status:	Not reported	Tank Product:	Diesel
Date Closed:	Not reported		
Regulated Tank:	Yes		

MAP FINDINGS

Map ID
 Direction
 Distance
 Distance (ft.)Site

EDR ID Number
 EPA ID Number

Database(s)

**108 ENGINE & GEAR CO./WORKS, INC.
 2130 EAST DIMOND BLVD.
 ANCHORAGE, AK 99507**

**SHWS S105004429
 N/A**

SHWS:

Staff: Olson
 File Number: CS100.116
 Priority Type: High
 Facility Status: Active
 Internal Id No: 1993210913907
 Comments : Localized areas of heavy metal, TPH, and VOC, contaminated soil and ground water and the secondary containment for the chrome plating tanks.

**109 WILLIAMS EXPRESS #5006
 1501 E DIMOND BLVD
 ANCHORAGE, AK 99507**

**UST U003139787
 N/A**

UST:

Facility ID: 1505
 Tank ID: 1
 Tank Status: Permanently Out of Use
 Owner Name: Williams Express Inc
 Owner Address: 3201 C St S700
 Anchorage, AK 99503
 Installed Date: 5/8/1985
 Closure Status: Tank removed from ground
 Date Closed: 7/19/1997
 Regulated Tank: Yes
 All Tank ID: 1
 Capacity: 12000
 Date Last Used: 4/25/1997
 Tank Product: Gasoline

Facility ID: 1505
 Tank ID: 2
 Tank Status: Permanently Out of Use
 Owner Name: Williams Express Inc
 Owner Address: 3201 C St S700
 Anchorage, AK 99503
 Installed Date: 5/8/1985
 Closure Status: Tank removed from ground
 Date Closed: 7/19/1997
 Regulated Tank: Yes
 All Tank ID: 2
 Capacity: 12000
 Date Last Used: 4/25/1997
 Tank Product: Gasoline

Facility ID: 1505
 Tank ID: 3
 Tank Status: Permanently Out of Use
 Owner Name: Williams Express Inc
 Owner Address: 3201 C St S700
 Anchorage, AK 99503
 Installed Date: 5/8/1985
 Closure Status: Tank removed from ground
 Date Closed: 7/19/1997
 Regulated Tank: Yes
 All Tank ID: 3
 Capacity: 12000
 Date Last Used: 4/25/1997
 Tank Product: Diesel

Facility ID: 1505
 Tank ID: 4
 Tank Status: Currently In Use
 Owner Name: Williams Express Inc
 Owner Address: 3201 C St S700
 Anchorage, AK 99503
 Installed Date: 7/1/1997
 Closure Status: Not reported
 Date Closed: Not reported
 Regulated Tank: Yes
 All Tank ID: Not reported
 Capacity: 20000
 Date Last Used: Not reported
 Tank Product: Gasoline

MAP FINDINGS

Map ID			EDR ID Number
Direction			
Distance			
Distance (ft.)Site		Database(s)	EPA ID Number

WILLIAMS EXPRESS #5006 (Continued)

U003139787

Facility ID: 1505 Tank ID: 5 Tank Status: Currently In Use Owner Name: Williams Express Inc Owner Address: 3201 C St S700 Anchorage, AK 99503 Installed Date: 7/1/1997 Closure Status: Not reported Date Closed: Not reported Regulated Tank: Yes	Atl Tank ID: Not reported Capacity: 15000 Date Last Used: Not reported Tank Product: Gasoline
Facility ID: 1505 Tank ID: 6 Tank Status: Currently In Use Owner Name: Williams Express Inc Owner Address: 3201 C St S700 Anchorage, AK 99503 Installed Date: 7/1/1997 Closure Status: Not reported Date Closed: Not reported Regulated Tank: Yes	Atl Tank ID: Not reported Capacity: 10000 Date Last Used: Not reported Tank Product: Diesel

**110 JOHNSON'S TIRE SERVICE
1107 EAST DIMOND BLVD.
ANCHORAGE, AK 99515**

**SHWS S105464244
N/A**

SHWS:
 Staff: Closed
 File Number: Not reported
 Priority Type: High
 Facility Status: Closed
 Internal Id No: 2001210117801
 Comments : An underground storage tank of unknown origin was removed June 27, 2001. Primarily residual-range, petroleum hydrocarbon contamination was encountered around the tank, with some diesel fuel odor detected near the ground surface. The contamination appeared to be the result of disposal of waste oil into the backfill, as the tank was buried and possible surface spills. Maximum contaminant concentrations in soil prior to excavation are unknown.

**111 TEXACO STA 63 057 091
919 E DIMOND
ANCHORAGE, AK 99515**

**RCRIS-SQG 1000338484
FINDS AKD103362141**

RCRIS:
 Owner: TEXACO REFINING MARKETING INC
 EPA ID: AKD103362141
 Contact: ROBIN LANE
 (425) 889-3253
 Classification: Small Quantity Generator
 TSDF Activities: Not reported

MAP FINDINGS

Map ID		EDR ID Number
Direction		
Distance		
Distance (ft.)Site		Database(s) EPA ID Number

TEXACO STA 63 057 091 (Continued)

1000338484

Violation Status: No violations found

FINDS:

Other Pertinent Environmental Activity Identified at Site:
 Facility Registry System (FRS)
 Resource Conservation and Recovery Act Information system (RCRAINFO)

111

**TEXACO - #91
 919 E DIMOND
 ANCHORAGE, AK 99501**

**UST U003141353
 N/A**

UST:

<p>Facility ID: 867 Tank ID: 1 Tank Status: Permanently Out of Use Owner Name: Shell dba Equilon Enterprises LLC Owner Address: 10602 NE 38th PI PO Box 2969 Kirkland, WA 98083 Installed Date: 8/1/1990 Closure Status: Not Listed Date Closed: 10/1/1993 Regulated Tank: Yes</p>	<p>Atl Tank ID: 1 Capacity: 550 Date Last Used: 9/26/1993 Tank Product: Used Oil</p>
<p>Facility ID: 867 Tank ID: 2 Tank Status: Currently in Use Owner Name: Shell dba Equilon Enterprises LLC Owner Address: 10602 NE 38th PI PO Box 2969 Kirkland, WA 98083 Installed Date: 8/1/1990 Closure Status: Not reported Date Closed: Not reported Regulated Tank: Yes</p>	<p>Atl Tank ID: 2 Capacity: 10000 Date Last Used: Not reported Tank Product: Gasoline</p>
<p>Facility ID: 867 Tank ID: 3 Tank Status: Currently in Use Owner Name: Shell dba Equilon Enterprises LLC Owner Address: 10602 NE 38th PI PO Box 2969 Kirkland, WA 98083 Installed Date: 8/1/1990 Closure Status: Not reported Date Closed: Not reported Regulated Tank: Yes</p>	<p>Atl Tank ID: 3 Capacity: 10000 Date Last Used: Not reported Tank Product: Gasoline</p>
<p>Facility ID: 867 Tank ID: 4 Tank Status: Currently in Use Owner Name: Shell dba Equilon Enterprises LLC Owner Address: 10602 NE 38th PI PO Box 2969 Kirkland, WA 98083 Installed Date: 8/1/1990 Closure Status: Not reported Date Closed: Not reported Regulated Tank: Yes</p>	<p>Atl Tank ID: 4 Capacity: 10000 Date Last Used: Not reported Tank Product: Gasoline</p>
<p>Facility ID: 867 Tank ID: 5</p>	<p>Atl Tank ID: 5</p>

MAP FINDINGS

Map ID
 Direction
 Distance
 Distance (ft.)Site

EDR ID Number
 EPA ID Number

Database(s)

TEXACO - #91 (Continued)

U003141353

Tank Status:	Currently in Use	Capacity:	10000
Owner Name:	Shell dba Equilon Enterprises LLC		
Owner Address:	10602 NE 38th PI PO Box 2969 Kirkland, WA 98083		
Installed Date:	8/1/1990	Date Last Used:	Not reported
Closure Status:	Not reported	Tank Product:	Diesel
Date Closed:	Not reported		
Regulated Tank:	Yes		

111

**TEXACO - #91 OEHLIS
 919 E DIMOND BLVD
 ANCHORAGE, AK**

**LUST S105151188
 N/A**

LUST:

Status Code:	Open	Facility Phone:	(907) 269-7525
Facility ID:	867	Record Key:	1990210019102
ADEC Staff:	Weimer		

112

**ALASKA MECHANICAL INC
 8540 DIMOND D CIRCLE
 ANCHORAGE, AK 99515**

**LUST U000001646
 UST N/A**

LUST:

Status Code:	Closed	Facility Phone:	(907) 269-7525
Facility ID:	186	Record Key:	1991210026901
ADEC Staff:	Weimer		

UST:

Facility ID:	186		
Tank ID:	1	Atl Tank ID:	1
Tank Status:	Permanently Out of Use	Capacity:	1500
Owner Name:	Alaska Mechanical Inc.		
Owner Address:	8540 DIMOND D CIRCLE Anchorage, AK 99515		
Installed Date:	5/6/1983	Date Last Used:	9/1/1991
Closure Status:	Tank removed from ground	Tank Product:	Gasoline
Date Closed:	9/25/1991		
Regulated Tank:	Yes		

Facility ID:	186		
Tank ID:	2	Atl Tank ID:	2
Tank Status:	Permanently Out of Use	Capacity:	1500
Owner Name:	Alaska Mechanical Inc.		
Owner Address:	8540 DIMOND D CIRCLE Anchorage, AK 99515		
Installed Date:	5/6/1983	Date Last Used:	9/1/1991
Closure Status:	Tank removed from ground	Tank Product:	Gasoline
Date Closed:	9/25/1991		
Regulated Tank:	Yes		

MAP FINDINGS

Map ID		EDR ID Number
Direction		
Distance		
Distance (ft.)		Database(s)
Site		EPA ID Number

113	ABLE EXCAVATING INC. 8726 CORBIN DR ANCHORAGE, AK 99507	UST	U003141201 N/A
-----	------------------------------------------------------------------------------------	-----	-------------------

UST:

Facility ID:	673		
Tank ID:	1	Atl Tank ID:	1
Tank Status:	Permanently Out of Use	Capacity:	5000
Owner Name:	Able Excavating Inc.		
Owner Address:	15450 SW. OLD SCHOLLS FERRY RD Beaverton, OR 97007		
Installed Date:	4/16/1983	Date Last Used:	1/1/1986
Closure Status:	Not Listed	Tank Product:	Diesel
Date Closed:	Not reported		
Regulated Tank:	Yes		

113	UNDERWATER CONSTRUCTION BLDG 8707 CORBIN ANCHORAGE, AK 99507	LUST UST	U003139594 N/A
-----	-----------------------------------------------------------------------------------------	-------------	-------------------

LUST:

Status Code:	Closed	Facility Phone:	Not reported
Facility ID:	1269	Record Key:	1996210019901
ADEC Staff:	Pinard		

UST:

Facility ID:	1269		
Tank ID:	2	Atl Tank ID:	2
Tank Status:	Permanently Out of Use	Capacity:	5000
Owner Name:	Clearwater Environmental		
Owner Address:	8760 HARTZELL RD Anchorage, AK 99507		
Installed Date:	Not reported	Date Last Used:	10/1/1995
Closure Status:	Tank removed from ground	Tank Product:	Gasoline
Date Closed:	5/20/1996		
Regulated Tank:	Yes		
Facility ID:	1269	Atl Tank ID:	1
Tank ID:	1	Capacity:	5000
Tank Status:	Permanently Out of Use		
Owner Name:	Clearwater Environmental		
Owner Address:	8780 HARTZELL RD Anchorage, AK 99507		
Installed Date:	4/30/1983	Date Last Used:	10/1/1995
Closure Status:	Tank removed from ground	Tank Product:	Gasoline
Date Closed:	5/1/1996		
Regulated Tank:	Yes		

114	PARATEX PIED PIPER 2440 E 88TH AVE ANCHORAGE, AK 99507	FINDS LUST FTTS	1004433946 110011626142
-----	-----------------------------------------------------------------------------------	-----------------------	----------------------------

FTTS Insp:

Region:	F		
Inspected Date:	1996040227		
Insp Number:	1996040227		
Violation occurred:	False		
Inspector:	Not reported		
Investigation Type:	04/02/		
Facility Function:	LO		
Investig Reason:	100		

MAP FINDINGS

Map ID
 Direction
 Distance
 Distance (ft.)Site

EDR ID Number
 EPA ID Number

Database(s)

PARATEX PIED PIPER (Continued)

1004433946

Legislation Code: S

FINDS:

Other Pertinent Environmental Activity Identified at Site:

- Facility Registry System (FRS)
- National Compliance Database (NCDB)

LUST:

Status Code:	Closed	Facility Phone:	(907) 269-7526
Facility ID:	1925	Record Key:	1994210021003
ADEC Staff:	Bus		

115

**NIELSEN BROS. CONT. INC.
 2138 E 88TH AVE
 ANCHORAGE, AK 99507**

**UST U00001067
 N/A**

UST:

Facility ID:	510		
Tank ID:	1	Atl Tank ID:	1
Tank Status:	Permanently Out of Use	Capacity:	750
Owner Name:	Nielsen Bros. Cont. Inc.		
Owner Address:	2138 E 88TH AVE Anchorage, AK 99507		
Installed Date:	4/3/1977	Date Last Used:	9/1/1988
Closure Status:	Tank removed from ground	Tank Product:	Gasoline
Date Closed:	10/1/1988		
Regulated Tank:	Yes		

Facility ID:	510		
Tank ID:	2	Atl Tank ID:	2
Tank Status:	Permanently Out of Use	Capacity:	1500
Owner Name:	Nielsen Bros. Cont. Inc.		
Owner Address:	2138 E 88TH AVE Anchorage, AK 99507		
Installed Date:	4/4/1975	Date Last Used:	9/1/1988
Closure Status:	Tank removed from ground	Tank Product:	Gasoline
Date Closed:	10/1/1988		
Regulated Tank:	Yes		

Facility ID:	510		
Tank ID:	3	Atl Tank ID:	3
Tank Status:	Permanently Out of Use	Capacity:	3000
Owner Name:	Nielsen Bros. Cont. Inc.		
Owner Address:	2138 E 88TH AVE Anchorage, AK 99507		
Installed Date:	4/3/1974	Date Last Used:	9/1/1988
Closure Status:	Tank removed from ground	Tank Product:	Diesel
Date Closed:	10/1/1988		
Regulated Tank:	Yes		

MAP FINDINGS

Map ID			EDR ID Number
Direction			
Distance			
Distance (ft.)	Site	Database(s)	EPA ID Number

115	ASAY TRUCKING 2161 EAST 68TH AVENUE ANCHORAGE, AK 99501	SHWS	S104892078 N/A
	<p>SHWS:</p> <p>Staff: Closed</p> <p>File Number: CS100.222</p> <p>Priority Type: Medium</p> <p>Facility Status: Closed</p> <p>Internal Id No: 1999210124501</p> <p>Comments : Diesel and waste oil contamination resulting from surface spills.</p>		

116	WAL-MART STORE #2071 8900 OLD SEWARD HWY ANCHORAGE, AK 99515	RCRIS-SQG	1001201276
	<p>RCRIS:</p> <p>Owner: WAL-MART SOTRES, INC. (501) 277-2463</p> <p>EPA ID: AKR000002782</p> <p>Contact: Not reported</p> <p>Classification: Conditionally Exempt Small Quantity Generator</p> <p>TSDF Activities: Not reported</p> <p>Violation Status: No violations found</p>	FINDS	AKR000002782
	<p>FINDS:</p> <p>Other Pertinent Environmental Activity Identified at Site:</p> <p>Facility Registry System (FRS)</p> <p>Resource Conservation and Recovery Act Information system (RCRAINFO)</p>		

116	SAM'S CLUB #6601 8801 OLD SEWARD HWY ANCHORAGE, AK 99515	RCRIS-SQG	1004670273
	<p>RCRIS:</p> <p>Owner: SAM'S WEST, INC. (501) 277-2463</p> <p>EPA ID: AKR000002204</p> <p>Contact: Not reported</p> <p>Classification: Conditionally Exempt Small Quantity Generator</p> <p>TSDF Activities: Not reported</p> <p>Violation Status: No violations found</p>	FINDS	AKR000002204
	<p>FINDS:</p> <p>Other Pertinent Environmental Activity Identified at Site:</p> <p>Facility Registry System (FRS)</p> <p>Resource Conservation and Recovery Act Information system (RCRAINFO)</p>		

MAP FINDINGS

Map ID			EDR ID Number
Direction			
Distance			
Distance (ft.)Site		Database(s)	EPA ID Number

117	HARVESTER CHRISTIAN CHURCH 9101 BRAYTON DR ANCHORAGE, AK 99507	UST	U000000697 N/A
------------	-------------------------------------------------------------------------------------------	------------	---------------------------------

UST:

Facility ID:	265		
Tank ID:	1	Alt Tank ID:	1
Tank Status:	Permanently Out of Use	Capacity:	1500
Owner Name:	Soul Harvest, Incorporated		
Owner Address:	9101 BRAYTON DR Anchorage, AK 99507		
Installed Date:	Not reported	Date Last Used:	5/1/1988
Closure Status:	Not Listed	Tank Product:	Gasoline
Date Closed:	Not reported		
Regulated Tank:	Yes		

Facility ID:	265		
Tank ID:	2	Alt Tank ID:	2
Tank Status:	Permanently Out of Use	Capacity:	1000
Owner Name:	Soul Harvest, Incorporated		
Owner Address:	9101 BRAYTON DR Anchorage, AK 99507		
Installed Date:	Not reported	Date Last Used:	5/1/1988
Closure Status:	Not Listed	Tank Product:	Gasoline
Date Closed:	Not reported		
Regulated Tank:	Yes		

118	WILKIE'S HEAVY EQUIPMENT REPAIR 8820 KING STREET ANCHORAGE, AK 99515	SHWS	S104892216 N/A
------------	-------------------------------------------------------------------------------------------------	-------------	---------------------------------

SHWS:

Staff:	Bush
File Number:	CS100.20
Priority Type:	High
Facility Status:	Inactive
Internal Id No:	1989210934802
Comments :	Citizen complaint of numerous spills of solvents to pad area. Citizen stated this practice is common disposal method for solvents used to clean parts. Extent, amount, human health risk, and specific type of contaminant unknown.

119	WILLIAMS EXPRESS STORE #5006 1501 ABBOTT BLVD ANCHORAGE, AK	LUST	S105548696 N/A
------------	----------------------------------------------------------------------------------------	-------------	---------------------------------

LUST:

Status Code:	Open	Facility Phone:	(907) 451-2127
Facility ID:	1505	Record Key:	1990210004008
ADEC Staff:	Wieggers		

MAP FINDINGS

Map ID			EDR ID Number
Direction			
Distance			
Distance (ft.)	Site	Database(s)	EPA ID Number

120	BOOMERANG, INC. / ROCKFORD CORP. 8900 KING STREET ANCHORAGE, AK 99515	SHWS	S104892202 N/A
-----	--------------------------------------------------------------------------------------------------	-------------	---------------------------------

SHWS:

Staff:	Closed
File Number:	CS100.150
Priority Type:	High
Facility Status:	Closed
Internal Id No:	1995210130001
Comments :	Visual soil staining observed and lab confirmed from sampling in 1992. Area 1 is a former waste oil drum storage site situated on Lot 8 with diesel fuels and POLs and metals contamination. Area 2 is a suspected diesel fuel AST 1,000 gallon cap.) s spill on lot 3. 105 cubic yards 339.49 tons) of contaminated soil excavated and shipped to Alaska Soil Recycling.

121	TESORO - NORTHSTORE #071 9110 VANGUARD ANCHORAGE, AK 99507	UST	U003331188 N/A
-----	---------------------------------------------------------------------------------------	------------	---------------------------------

UST:

Facility ID:	3118			
Tank ID:	1	Alt Tank ID:	Not reported	
Tank Status:	Currently In Use	Capacity:	14000	
Owner Name:	Tesoro Alaska Company			
Owner Address:	3450 S 344th Way, Suite 100 Auburn, WA 98001			
Installed Date:	8/1/1997	Date Last Used:	Not reported	
Closure Status:	Not reported	Tank Product:	Gasoline	
Date Closed:	Not reported			
Regulated Tank:	Yes			

122	CLEARWATER ENVIRONMENTAL INC 1760 ABBOTT RD ANCHORAGE, AK 99507	RCRIS-SQG FINDS	1001085227 AKR000000935
-----	--------------------------------------------------------------------------------------------	----------------------------------	------------------------------------------

RCRIS:

Owner:	CLEARWATER ENVIRONMENTAL (907) 522-3638		
EPA ID:	AKR000000935		
Contact:	AMIE MAHLER (907) 522-3638		
Classification:	Conditionally Exempt Small Quantity Generator		
TSDF Activities:	Not reported		
Violation Status:	No violations found		

FINDS:

Other Pertinent Environmental Activity Identified at Site:

- Facility Registry System (FRS)
- Resource Conservation and Recovery Act Information system (RCRAINFO)

MAP FINDINGS

Map ID			EDR ID Number
Direction			
Distance			
Distance (ft.)Site		Database(s)	EPA ID Number

123	TESORO NORTHSTORE #005 9220 LAKE OTIS PKWY ANCHORAGE, AK	LUST	S105246493 N/A
------------	-------------------------------------------------------------------------------------	-------------	---------------------------------

LUST:

Status Code: Open	Facility Phone: (907) 262-5210
Facility ID: 593	Record Key: 1996210033202
ADEC Staff: English	

123	KFQD/KWHL 9200 LAKE OTIS PARKWAY ANCHORAGE, AK 99507	LUST UST	U003140129 N/A
------------	---------------------------------------------------------------------------------	---------------------------	---------------------------------

LUST:

Status Code: Closed	Facility Phone: (907) 269-7525
Facility ID: 1977	Record Key: 1993210005601
ADEC Staff: Weimer	

UST:

Facility ID: 1977		
Tank ID: 1	All Tank ID: 1	
Tank Status: Permanently Out of Use	Capacity: 2000	
Owner Name: Pioneer Broadcasting C/O Fema		
Owner Address: FEDERAL REGIONAL CTR 130 228TH ST - SW. Bothell, WA 98021.		
Installed Date: 1/1/1985	Date Last Used: 5/1/1995	
Closure Status: Tank removed from ground	Tank Product: Diesel	
Date Closed: 5/9/1995		
Regulated Tank: Yes		

Facility ID: 1977		
Tank ID: 2	All Tank ID: 2	
Tank Status: Permanently Out of Use	Capacity: 3000	
Owner Name: Pioneer Broadcasting C/O Fema		
Owner Address: FEDERAL REGIONAL CTR 130 228TH ST - SW. Bothell, WA 98021		
Installed Date: 11/29/1985	Date Last Used: 5/1/1995	
Closure Status: Tank removed from ground	Tank Product: Diesel	
Date Closed: 5/9/1995		
Regulated Tank: Yes		

124	TESORO - NORTHSTORE #67 2101 ABBOTT RD ANCHORAGE, AK 99503	LUST UST	U003141301 N/A
------------	---------------------------------------------------------------------------------------	---------------------------	---------------------------------

LUST:

Status Code: Closed	Facility Phone: (907) 451-2166
Facility ID: 797	Record Key: 1998210006401
ADEC Staff: Carnahan	

UST:

Facility ID: 797		
Tank ID: 1	All Tank ID: 1	
Tank Status: Permanently Out of Use	Capacity: 8000	
Owner Name: Tesoro Alaska Company		
Owner Address: 3450 S 344th Way, Suite 100 Auburn, WA 98001		
Installed Date: 10/31/1984	Date Last Used: 12/29/1997	
Closure Status: Tank removed from ground	Tank Product: Gasoline	
Date Closed: 3/6/1998		
Regulated Tank: Yes		

MAP FINDINGS

Map ID			EDR ID Number
Direction			
Distance			
Distance (ft.)	Site	Database(s)	EPA ID Number

TESORO - NORTHSTORE #67 (Continued)

U003141301

Facility ID:	797			
Tank ID:	2	Atl Tank ID:	2	
Tank Status:	Permanently Out of Use	Capacity:	8000	
Owner Name:	Tesoro Alaska Company			
Owner Address:	3450 S 344th Way, Suite 100 Auburn, WA 98001			
Installed Date:	10/31/1984	Date Last Used:	12/29/1997	
Closure Status:	Tank removed from ground		Tank Product:	Gasoline
Date Closed:	3/6/1998			
Regulated Tank:	Yes			

124	ALASKA INDUSTRIAL DEVELOPMENT ASSO 2121 ABBOTT RD ANCHORAGE, AK	LUST	S105246387 N/A
------------	--------------------------------------------------------------------------------	-------------	---------------------------

LUST:			
Status Code:	Closed	Facility Phone:	(907) 269-7525
Facility ID:	2129	Record Key:	1990210029901
ADEC Staff:	Weimer		

125	AWWU OPERATIONS FACILITY USED OIL 503 E 94TH CT ANCHORAGE, AK	LUST	S105678285 N/A
------------	------------------------------------------------------------------------------	-------------	---------------------------

LUST:			
Status Code:	Open	Facility Phone:	(907) 269-7525
Facility ID:	1945	Record Key:	1999210028401
ADEC Staff:	Weimer		

125	AWWU OPERATIONS FACILITY USED OIL 503 E 94TH CT ANCHORAGE, AK	LUST	S105247062 N/A
------------	------------------------------------------------------------------------------	-------------	---------------------------

LUST:			
Status Code:	Open	Facility Phone:	(907) 269-7525
Facility ID:	3316	Record Key:	1999210028401
ADEC Staff:	Weimer		

128	SPRING HILL ELEMENTARY 9911 LAKE OTIS PARKWAY ANCHORAGE, AK	LUST	S105096409 N/A
------------	----------------------------------------------------------------------------	-------------	---------------------------

LUST:			
Status Code:	Open	Facility Phone:	(907) 269-7526
Facility ID:	3083	Record Key:	1997210028602
ADEC Staff:	Bus		

MAP FINDINGS

Map ID		EDR ID Number
Direction		
Distance		
Distance (ft.)Site		Database(s) EPA ID Number

127	CHEMTRACK 9599 BRAYTON DR 426 ANCHORAGE, AK 99507	RCRIS-SQG FINDS	1000303444 AKD981766140
-----	------------------------------------------------------------------------------	----------------------------------	------------------------------------------

RCRIS:

Owner: LINDA RONAN
EPA ID: AKD981766140

Contact: CHARLES RONAN
(907) 344-0522

Classification: Small Quantity Generator
TSDF Activities: Not reported

Violation Status: No violations found

FINDS:

Other Pertinent Environmental Activity Identified at Site:
Facility Registry System (FRS)
Resource Conservation and Recovery Act Information system (RCRAINFO)

128	STEPHAN'S TOOL RENTAL & SALES 9760 OLD SEWARD HWY ANCHORAGE, AK 99515	UST	U003541162 N/A
-----	------------------------------------------------------------------------------------------------------	------------	---------------------------------

UST:

Facility ID: 975 Tank ID: 1 Tank Status: Permanently Out of Use Owner Name: Stephans Tool Rental & Sales Owner Address: 9760 OLD SEWARD HWY Anchorage, AK 99515 Installed Date: 2/24/1985 Closure Status: Tank removed from ground Date Closed: 4/2/1998 Regulated Tank: Yes	Atl Tank ID: 1 Capacity: 4000 Date Last Used: 12/20/1993 Tank Product: Diesel
---------------------------------------------------------------------------------------------------------------------------------------------------------------------------------------------------------------------------------------------------------------------------------------------------------	----------------------------------------------------------------------------------------

Facility ID: 975 Tank ID: 2 Tank Status: Permanently Out of Use Owner Name: Stephans Tool Rental & Sales Owner Address: 9760 OLD SEWARD HWY Anchorage, AK 99515 Installed Date: 2/24/1985 Closure Status: Tank removed from ground Date Closed: 4/2/1998 Regulated Tank: Yes	Atl Tank ID: 2 Capacity: 3000 Date Last Used: 12/20/1993 Tank Product: Gasoline
---------------------------------------------------------------------------------------------------------------------------------------------------------------------------------------------------------------------------------------------------------------------------------------------------------	------------------------------------------------------------------------------------------

Facility ID: 975 Tank ID: 3 Tank Status: Permanently Out of Use Owner Name: Stephans Tool Rental & Sales Owner Address: 9760 OLD SEWARD HWY Anchorage, AK 99515 Installed Date: 2/24/1985 Closure Status: Tank removed from ground Date Closed: 4/2/1998 Regulated Tank: Yes	Atl Tank ID: 3 Capacity: 1000 Date Last Used: Not reported Tank Product: Diesel
---------------------------------------------------------------------------------------------------------------------------------------------------------------------------------------------------------------------------------------------------------------------------------------------------------	------------------------------------------------------------------------------------------

Facility ID: 975 Tank ID: 4 Tank Status: Permanently Out of Use	Atl Tank ID: 4 Capacity: 1000
-----------------------------------------------------------------------	----------------------------------

MAP FINDINGS

Map ID
 Direction
 Distance
 Distance (ft.)Site

EDR ID Number
 EPA ID Number

Database(s)

STEPHAN'S TOOL RENTAL & SALES (Continued)

U003541162

Owner Name: Stephans Tool Rental & Sales
 Owner Address: 9760 OLD SEWARD HWY
 Anchorage, AK 99515
 Installed Date: 2/24/1985
 Closure Status: Tank removed from ground
 Date Closed: 4/2/1998
 Regulated Tank: Yes
 Date Last Used: Not reported
 Tank Product: Diesel

Facility ID: 975
 Tank ID: 5
 Tank Status: Permanently Out of Use
 Owner Name: Stephans Tool Rental & Sales
 Owner Address: 9760 OLD SEWARD HWY
 Anchorage, AK 99515
 Installed Date: 2/24/1985
 Closure Status: Tank removed from ground
 Date Closed: 4/2/1998
 Regulated Tank: Yes
 Atl Tank ID: 5
 Capacity: 500
 Date Last Used: 12/20/1993
 Tank Product: Used Oil

128

**STEPHANS TOOL RENTAL
 9760 OLD SEWARD HWY
 ANCHORAGE, AK**

**LUST S104891832
 N/A**

LUST:
 Status Code: Closed
 Facility ID: 975
 ADEC Staff: Bus
 Facility Phone: (907) 269-7526
 Record Key: 1998210008901

128

**UNITED TOOL RENTAL
 9760 OLD SEWARD HIGHWAY
 ANCHORAGE, AK 99515**

**SHWS S105464246
 N/A**

SHWS:
 Staff: Weimer
 File Number: Not reported
 Priority Type: Medium
 Facility Status: Active
 Internal Id No: 1988210922201
 Comments : Petroleum contaminated soil from UST excavations at three regulated LUST sites was transported to this site for disposal with full knowledge and approval of landowners. The site preparation and monitoring plan were conducted prior to promulgation of f 18 AAC 78.

129

**EASTWIND CONSTRUCTION YARD
 101 E 100TH AVE
 ANCHORAGE, AK**

**LUST S105151171
 N/A**

LUST:
 Status Code: Open
 Facility ID: 397
 ADEC Staff: Weimer
 Status Code: Open
 Facility ID: 625
 ADEC Staff: Weimer
 Facility Phone: (907) 269-7525
 Record Key: 1989210030703
 Facility Phone: (907) 269-7525
 Record Key: 1989210030703

MAP FINDINGS

Map ID		EDR ID Number
Direction		
Distance		
Distance (ft.)	Site	Database(s) EPA ID Number

EASTWIND CONSTRUCTION YARD (Continued)

S105151171

129	<p>CROWLEY ENVIRONMENTAL SVCS 101 E 100TH ANCHORAGE, AK 99515</p>	<p>RCRIS-SQG FINDS CORRACTS CERC-NFRAP</p>	<p>1000437113 AKD084611219</p>
------------	--------------------------------------------------------------------------------------------------	---------------------------------------------------------------------------------------	---------------------------------------------------

CERCLIS-NFRAP Classification Data:

Site Incident Category: Not reported	Federal Facility: Not a Federal Facility
Non NPL Code: NFRAP	
Ownership Status: Other	NPL Status: Not on the NPL

CERCLIS-NFRAP Assessment History:

Assessment: DISCOVERY	Completed: 09/01/1980
Assessment: PRELIMINARY ASSESSMENT	Completed: 02/08/1985
Assessment: PRELIMINARY ASSESSMENT	Completed: 09/19/1988
Assessment: ARCHIVE SITE	Completed: 09/19/1988

CERCLIS-NFRAP Alias Name(s):

CROWLEY ENVIRONMENTAL SERVICES CORP - N

CORRACTS Data:

EPA Id:	AKD084611219
Region:	10
State:	AK
Area Name:	ENTIRE FACILITY
Original Scheduled Date:	Not reported
New Scheduled Date:	07/04/1984
Actual Date:	Not reported
Corrective Action:	CA050 - RFA Completed

EPA Id:	AKD084611219
Region:	10
State:	AK
Area Name:	ENTIRE FACILITY
Original Scheduled Date:	Not reported
New Scheduled Date:	07/04/1997
Actual Date:	Not reported
Corrective Action:	CA070NO - RFA Determination Of Need For An RFI, RFI is Not Necessary

EPA Id:	AKD084611219
Region:	10
State:	AK
Area Name:	ENTIRE FACILITY
Original Scheduled Date:	Not reported
New Scheduled Date:	07/04/1997
Actual Date:	Not reported
Corrective Action:	CA075LO - CA Prioritization, Facility or area was assigned a low corrective action priority

RCRIS Corrective Action Summary:

Event:	RFA Determination Of Need For An RFI, RFI is Not Necessary;
Event Date:	07/04/1997
Event:	CA Prioritization, Facility or area was assigned a low corrective action priority.
Event Date:	07/04/1997

MAP FINDINGS

Map ID
 Direction
 Distance
 Distance (ft.)Site

EDR ID Number

Database(s) EPA ID Number

CROWLEY ENVIRONMENTAL SVCS (Continued)

1000437113

Event: RFA Completed
 Event Date: 07/04/1984

RCRIS:

Owner: CROWLEY ENVIRONMENTAL SERVICES CORP
 (907) 344-1511

EPA ID: AKD084611219

Contact: Not reported

Classification: Small Quantity Generator

TSDF Activities: Not reported

Violation Status: Violations exist

Regulation Violated:	Not reported
Area of Violation:	TRANSPORTER-OTHER REQUIREMENTS
Date Violation Determined:	03/12/1984
Actual Date Achieved Compliance:	03/26/1984

There are 1 violation record(s) reported at this site:

<u>Evaluation</u>	<u>Area of Violation</u>	<u>Date of Compliance</u>
Non-Financial Record Review	TRANSPORTER-OTHER REQUIREMENTS	19840326

FINDS:

Other Pertinent Environmental Activity Identified at Site:
 Facility Registry System (FRS)
 ICIS
 Resource Conservation and Recovery Act Information system (RCRAINFO)

129

OLD CROWLEY SHOP
101 E 100TH AVE
ANCHORAGE, AK 99515

UST U003140973
 N/A

UST:

Facility ID:	397	Atl Tank ID:	1
Tank ID:	1	Capacity:	10000
Tank Status:	Permanently Out of Use		
Owner Name:	Eastwind, Inc.		
Owner Address:	PO BOX 190947 Anchorage, AK 99519		
Installed Date:	4/7/1976	Date Last Used:	6/1/1984
Closure Status:	Tank removed from ground	Tank Product:	Diesel
Date Closed:	11/23/1989		
Regulated Tank:	Yes		

Facility ID:	397	Atl Tank ID:	2
Tank ID:	2	Capacity:	10000
Tank Status:	Permanently Out of Use		
Owner Name:	Eastwind, Inc.		
Owner Address:	PO BOX 190947 Anchorage, AK 99519		
Installed Date:	4/7/1976	Date Last Used:	6/1/1984
Closure Status:	Tank removed from ground	Tank Product:	Gasoline
Date Closed:	11/23/1989		
Regulated Tank:	Yes		

Facility ID:	397	Atl Tank ID:	3
Tank ID:	3	Capacity:	2500
Tank Status:	Permanently Out of Use		

MAP FINDINGS

Map ID
Direction
Distance
Distance (ft.)Site

EDR ID Number
EPA ID Number

Database(s)

OLD CROWLEY SHOP (Continued)

U003140973

Owner Name: Eastwind, Inc.
Owner Address: PO BOX 190947
Anchorage, AK 99519
Installed Date: 4/7/1976
Date Last Used: 6/1/1980
Closure Status: Tank removed from ground
Tank Product: Used Oil
Date Closed: 11/23/1989
Regulated Tank: Yes

129

**ALASKA DETROIT DIESEL - ALLISON
200 EAST 100TH AVENUE
ANCHORAGE, AK 99515**

**SHWS S104892215
VCP N/A**

SHWS:

Staff: DB Administrator
File Number: CS55.05
Priority Type: Medium
Facility Status: Inactive
Internal Id No: 1989210925104
Comments : Petroleum contamination present in leach field with no indications of solvents and paint wastes. Poor handling of hazardous wastes from improper storage of wastes in drums at site.
Diesel contaminated soils were discovered when excavating a wastewater holding tank. Quantity was approximately 150 tons.

Staff: Closed
File Number: CS/L55.05
Priority Type: Low
Facility Status: Closed
Internal Id No: 1996210126501
Comments : Petroleum contamination present in leach field with no indications of solvents and paint wastes. Poor handling of hazardous wastes from improper storage of wastes in drums at site.
Diesel contaminated soils were discovered when excavating a wastewater holding tank. Quantity was approximately 150 tons.

VCP:

Rec Key: 1996210126501
DEC File Number: CS/L55.05
Facility Status: Closed

129

**EMERSON DIESEL
200 E 100TH
ANCHORAGE, AK 99515**

**RCRIS-SQG 1000369611
FINDS AKD046207213**

RCRIS:

Owner: EMERSON DIESEL
EPA ID: AKD046207213
Contact: PAUL BERG
(206) 764-3850
Classification: Small Quantity Generator
TSDF Activities: Not reported

MAP FINDINGS

Map ID
 Direction
 Distance
 Distance (ft.)Site

EDR ID Number
 EPA ID Number

Database(s)

EMERSON DIESEL (Continued)

1000369611

Violation Status: Violations exist

Regulation Violated:	Not reported
Area of Violation:	GENERATOR-ALL REQUIREMENTS (OVERSIGHT)
Date Violation Determined:	09/15/1989
Actual Date Achieved Compliance:	05/04/1990
Enforcement Action:	WRITTEN INFORMAL
Enforcement Action Date:	03/30/1990
Penalty Type:	Not reported
Regulation Violated:	Not reported
Area of Violation:	GENERATOR-ALL REQUIREMENTS (OVERSIGHT)
Date Violation Determined:	09/15/1989
Actual Date Achieved Compliance:	05/04/1990
Enforcement Action:	WRITTEN INFORMAL
Enforcement Action Date:	03/30/1990
Penalty Type:	Not reported
Regulation Violated:	Not reported
Area of Violation:	GENERATOR-ALL REQUIREMENTS (OVERSIGHT)
Date Violation Determined:	09/15/1989
Actual Date Achieved Compliance:	05/04/1990
Enforcement Action:	WRITTEN INFORMAL
Enforcement Action Date:	03/30/1990
Penalty Type:	Not reported
Regulation Violated:	Not reported
Area of Violation:	GENERATOR-ALL REQUIREMENTS (OVERSIGHT)
Date Violation Determined:	09/15/1989
Actual Date Achieved Compliance:	05/04/1990
Enforcement Action:	WRITTEN INFORMAL
Enforcement Action Date:	03/30/1990
Penalty Type:	Not reported
Regulation Violated:	Not reported
Area of Violation:	GENERATOR-ALL REQUIREMENTS (OVERSIGHT)
Date Violation Determined:	09/15/1989
Actual Date Achieved Compliance:	05/04/1990
Enforcement Action:	WRITTEN INFORMAL
Enforcement Action Date:	03/30/1990
Penalty Type:	Not reported
Regulation Violated:	Not reported
Area of Violation:	GENERATOR-ALL REQUIREMENTS (OVERSIGHT)
Date Violation Determined:	09/15/1989
Actual Date Achieved Compliance:	05/04/1990
Enforcement Action:	WRITTEN INFORMAL
Enforcement Action Date:	03/30/1990
Penalty Type:	Not reported
Regulation Violated:	Not reported
Area of Violation:	GENERATOR-ALL REQUIREMENTS (OVERSIGHT)
Date Violation Determined:	09/15/1989
Actual Date Achieved Compliance:	05/04/1990
Enforcement Action:	WRITTEN INFORMAL
Enforcement Action Date:	03/30/1990
Penalty Type:	Not reported

MAP FINDINGS

Map ID
Direction
Distance
Distance (ft.)Site

EDR ID Number

Database(s) EPA ID Number

EMERSON DIESEL (Continued)

1000369611

Regulation Violated:	Not reported
Area of Violation:	GENERATOR-ALL REQUIREMENTS (OVERSIGHT)
Date Violation Determined:	09/15/1989
Actual Date Achieved Compliance:	05/04/1990
Enforcement Action:	WRITTEN INFORMAL
Enforcement Action Date:	03/30/1990
Penalty Type:	Not reported
Regulation Violated:	Not reported
Area of Violation:	GENERATOR-ALL REQUIREMENTS (OVERSIGHT)
Date Violation Determined:	09/15/1989
Actual Date Achieved Compliance:	05/04/1990
Enforcement Action:	WRITTEN INFORMAL
Enforcement Action Date:	03/30/1990
Penalty Type:	Not reported
Regulation Violated:	Not reported
Area of Violation:	TSD-LAND BAN REQUIREMENTS
Date Violation Determined:	09/15/1989
Actual Date Achieved Compliance:	05/04/1990
Enforcement Action:	WRITTEN INFORMAL
Enforcement Action Date:	03/30/1990
Penalty Type:	Not reported

There are 10 violation record(s) reported at this site:

<u>Evaluation</u>	<u>Area of Violation</u>	<u>Date of Compliance</u>
Compliance Evaluation Inspection	GENERATOR-ALL REQUIREMENTS (OVERSIGHT)	19900504
	GENERATOR-ALL REQUIREMENTS (OVERSIGHT)	19900504
	GENERATOR-ALL REQUIREMENTS (OVERSIGHT)	19900504
	GENERATOR-ALL REQUIREMENTS (OVERSIGHT)	19900504
	GENERATOR-ALL REQUIREMENTS (OVERSIGHT)	19900504
	GENERATOR-ALL REQUIREMENTS (OVERSIGHT)	19900504
	GENERATOR-ALL REQUIREMENTS (OVERSIGHT)	19900504
	GENERATOR-ALL REQUIREMENTS (OVERSIGHT)	19900504
	GENERATOR-ALL REQUIREMENTS (OVERSIGHT)	19900504
	TSD-LAND BAN REQUIREMENTS	19900504

FINDS:

Other Pertinent Environmental Activity Identified at Site:

- Facility Registry System (FRS)
- Resource Conservation and Recovery Act Information system (RCRAINFO)

129

QUALITY FABRICATION INC
360 E 100TH AVE
ANCHORAGE, AK 99515

RCRIS-SQG 1000904409
FINDS AK000052257
FTTS

FTTS Insp:
Region: E
Inspected Date: 19960418AX
Insp Number: 19960418AX
Violation occurred: No
Inspector: Not reported
Investigation Type: 04/18/
Facility Function: SO
Investig Reason: 100
Legislation Code: EPCRA

MAP FINDINGS

Map ID
 Direction
 Distance
 Distance (ft.)Site

EDR ID Number

Database(s) EPA ID Number

QUALITY FABRICATION INC (Continued)

1000904409

RCRIS:

Owner: DAVID GINNETT
 (907) 344-4526
 EPA ID: AK0000552257
 Contact: MIKE GINNETT
 (907) 344-4526
 Classification: Small Quantity Generator
 TSDF Activities: Not reported
 Violation Status: No violations found

FINDS:

Other Pertinent Environmental Activity Identified at Site:
 Biennial Reporting System (BRS)
 Facility Registry System (FRS)
 National Compliance Database (NCDB)
 Resource Conservation and Recovery Act Information system (RCRAINFO)

129

**SURE-WAY INCINERATION
 440 EAST 100TH AVENUE
 ANCHORAGE, AK 99515**

**SHWS S104892203
 Inst Control N/A**

SHWS:

Staff: Olson
 File Number: CS100.137
 Priority Type: Medium
 Facility Status: No Further Remedial Action Planned
 Internal Id No: 1994210122101
 Comments : Petroleum contamination present as surface stains and associated with drum storage; potential for subsurface contamination from three warehouse floor drains. New spill, 1996210127001, is the contamination associated with the floor drains.

AK INSTUTIONAL CONTROL:

Rec Key: 1994210122101
 DEC File Number: CS100.137
 Status Code Desc: No Further Remedial Action Planned
 Priority: Medium
 Action: Institutional Control Established
 Problem Statement: Petroleum contamination present as surface stains and associated with drum storage; potential for subsurface contamination from three warehouse floor drains. New spill, 1996210127001, is the contamination associated with the floor drains.

129

**SUREWAY INCINERATION CO
 440 E 100TH AVE
 ANCHORAGE, AK 99515**

**RCRIS-SQG 1000585952
 FINDS AKD983069576**

MAP FINDINGS

Map ID
 Direction
 Distance
 Distance (ft.)Site

EDR ID Number
 EPA ID Number

Database(s)

SUREWAY INCINERATION CO (Continued)

1000585952

RCRIS:

Owner: STATE OF ALKASKA PENSION FUND
 EPA ID: AKD983069576
 Contact: ROBERT MARTIN
 (907) 344-1535

Classification: Small Quantity Generator
 TSDF Activities: Not reported

Violation Status: Violations exist

Regulation Violated: Not reported
 Area of Violation: GENERATOR-ALL REQUIREMENTS (OVERSIGHT)
 Date Violation Determined: 09/27/1993
 Actual Date Achieved Compliance: 06/06/1994

Enforcement Action: FINAL CONSENT DECREES
 Enforcement Action Date: 05/08/1994
 Penalty Type: Not reported

Regulation Violated: Not reported
 Area of Violation: GENERATOR-ALL REQUIREMENTS (OVERSIGHT)
 Date Violation Determined: 08/27/1993
 Actual Date Achieved Compliance: 06/06/1994

Enforcement Action: FINAL CONSENT DECREES
 Enforcement Action Date: 05/06/1994
 Penalty Type: Not reported

Regulation Violated: Not reported
 Area of Violation: GENERATOR-ALL REQUIREMENTS (OVERSIGHT)
 Date Violation Determined: 08/27/1993
 Actual Date Achieved Compliance: 06/06/1994

Enforcement Action: FINAL CONSENT DECREES
 Enforcement Action Date: 05/06/1994
 Penalty Type: Not reported

Regulation Violated: Not reported
 Area of Violation: GENERATOR-ALL REQUIREMENTS (OVERSIGHT)
 Date Violation Determined: 08/27/1993
 Actual Date Achieved Compliance: 06/06/1995

Enforcement Action: FINAL CONSENT DECREES
 Enforcement Action Date: 05/06/1994
 Penalty Type: Not reported

Regulation Violated: Not reported
 Area of Violation: GENERATOR-ALL REQUIREMENTS (OVERSIGHT)
 Date Violation Determined: 08/27/1993
 Actual Date Achieved Compliance: 06/06/1994

Enforcement Action: FINAL CONSENT DECREES
 Enforcement Action Date: 05/06/1994
 Penalty Type: Not reported

Regulation Violated: Not reported
 Area of Violation: GENERATOR-ALL REQUIREMENTS (OVERSIGHT)
 Date Violation Determined: 08/27/1993
 Actual Date Achieved Compliance: 06/06/1994

Enforcement Action: FINAL CONSENT DECREES
 Enforcement Action Date: 05/06/1994

MAP FINDINGS

Map ID
 Direction
 Distance
 Distance (ft.)Site

EDR ID Number

Database(s) EPA ID Number

SUREWAY INCINERATION CO (Continued)

1000585952

Penalty Type:	Not reported
Regulation Violated:	Not reported
Area of Violation:	GENERATOR-ALL REQUIREMENTS (OVERSIGHT)
Date Violation Determined:	08/27/1993
Actual Date Achieved Compliance:	06/06/1994
Enforcement Action:	FINAL CONSENT DECREES
Enforcement Action Date:	05/06/1994
Penalty Type:	Not reported
Regulation Violated:	Not reported
Area of Violation:	GENERATOR-ALL REQUIREMENTS (OVERSIGHT)
Date Violation Determined:	08/27/1993
Actual Date Achieved Compliance:	06/06/1994
Enforcement Action:	FINAL CONSENT DECREES
Enforcement Action Date:	05/06/1994
Penalty Type:	Not reported
Regulation Violated:	Not reported
Area of Violation:	GENERATOR-ALL REQUIREMENTS (OVERSIGHT)
Date Violation Determined:	08/27/1993
Actual Date Achieved Compliance:	06/06/1994
Enforcement Action:	FINAL CONSENT DECREES
Enforcement Action Date:	05/06/1994
Penalty Type:	Not reported
Regulation Violated:	Not reported
Area of Violation:	GENERATOR-ALL REQUIREMENTS (OVERSIGHT)
Date Violation Determined:	08/27/1993
Actual Date Achieved Compliance:	06/06/1994
Enforcement Action:	FINAL CONSENT DECREES
Enforcement Action Date:	05/06/1994
Penalty Type:	Not reported
Regulation Violated:	Not reported
Area of Violation:	GENERATOR-ALL REQUIREMENTS (OVERSIGHT)
Date Violation Determined:	08/27/1993
Actual Date Achieved Compliance:	07/06/1994
Enforcement Action:	FINAL CONSENT DECREES
Enforcement Action Date:	05/06/1994
Penalty Type:	Not reported
Regulation Violated:	Not reported
Area of Violation:	GENERATOR-ALL REQUIREMENTS (OVERSIGHT)
Date Violation Determined:	08/27/1993
Actual Date Achieved Compliance:	06/06/1994
Enforcement Action:	FINAL CONSENT DECREES
Enforcement Action Date:	05/06/1994
Penalty Type:	Not reported
Regulation Violated:	Not reported
Area of Violation:	GENERATOR-ALL REQUIREMENTS (OVERSIGHT)
Date Violation Determined:	08/27/1993
Actual Date Achieved Compliance:	06/06/1994
Enforcement Action:	FINAL CONSENT DECREES
Enforcement Action Date:	05/06/1994
Penalty Type:	Not reported

MAP FINDINGS

Map ID
 Direction
 Distance
 Distance (ft.)Site

EDR ID Number
 EPA ID Number

Database(s)

SUREWAY INCINERATION CO (Continued)

1000585952

Regulation Violated: Not reported
 Area of Violation: GENERATOR-ALL REQUIREMENTS (OVERSIGHT)
 Date Violation Determined: 08/27/1993
 Actual Date Achieved Compliance: 06/06/1994

Enforcement Action: FINAL CONSENT DECREES
 Enforcement Action Date: 05/06/1994
 Penalty Type: Not reported

Regulation Violated: Not reported
 Area of Violation: GENERATOR-ALL REQUIREMENTS (OVERSIGHT)
 Date Violation Determined: 08/27/1993
 Actual Date Achieved Compliance: 06/06/1994

Enforcement Action: FINAL CONSENT DECREES
 Enforcement Action Date: 05/06/1994
 Penalty Type: Not reported

There are 15 violation record(s) reported at this site:

<u>Evaluation</u>	<u>Area of Violation</u>	<u>Date of Compliance</u>
Compliance Evaluation Inspection	GENERATOR-ALL REQUIREMENTS (OVERSIGHT)	19940606
	GENERATOR-ALL REQUIREMENTS (OVERSIGHT)	19940606
	GENERATOR-ALL REQUIREMENTS (OVERSIGHT)	19950606
	GENERATOR-ALL REQUIREMENTS (OVERSIGHT)	19940606
	GENERATOR-ALL REQUIREMENTS (OVERSIGHT)	19940606
	GENERATOR-ALL REQUIREMENTS (OVERSIGHT)	19940606
	GENERATOR-ALL REQUIREMENTS (OVERSIGHT)	19940606
	GENERATOR-ALL REQUIREMENTS (OVERSIGHT)	19940606
	GENERATOR-ALL REQUIREMENTS (OVERSIGHT)	19940606
	GENERATOR-ALL REQUIREMENTS (OVERSIGHT)	19940706
	GENERATOR-ALL REQUIREMENTS (OVERSIGHT)	19940606
	GENERATOR-ALL REQUIREMENTS (OVERSIGHT)	19940606
	GENERATOR-ALL REQUIREMENTS (OVERSIGHT)	19940606
	GENERATOR-ALL REQUIREMENTS (OVERSIGHT)	19940606
	GENERATOR-ALL REQUIREMENTS (OVERSIGHT)	19940606

FINDS:

Other Pertinent Environmental Activity Identified at Site:
 AIRS Facility System (AIRS/AFS)
 Facility Registry System (FRS)
 Resource Conservation and Recovery Act Information system (RCRAINFO)

129

GALCO STORE/SPENARD BUILDERS SUPPL
10010 OLD SEWARD HWY
ANCHORAGE, AK

LUST S105246353
N/A

LUST:

Status Code:	Closed	Facility Phone:	(907) 269-7525
Facility ID:	1523	Record Key:	1988210028001
ADEC Staff:	Weimer		

MAP FINDINGS

Map ID			EDR ID Number
Direction			
Distance			
Distance (ft.)Site		Database(s)	EPA ID Number

129	GALLO BLDG. PRODUCTS 10010 OLD SEWARD HWY ANCHORAGE, AK 99515	UST	U003139804 N/A
------------	------------------------------------------------------------------------------------------	------------	---------------------------------

UST:

Facility ID: 1523	
Tank ID: 1	All Tank ID: 1
Tank Status: Permanently Out of Use	Capacity: 1000
Owner Name: Spenard Builders Supply	
Owner Address: 840 K ST SUITE 200 Anchorage, AK 99501	
Installed Date: 5/6/1979	Date Last Used: 1/1/1988
Closure Status: Tank removed from ground	Tank Product: Gasoline
Date Closed: 1/1/1988	
Regulated Tank: Yes	

Facility ID: 1523	
Tank ID: 2	All Tank ID: 2
Tank Status: Permanently Out of Use	Capacity: 2000
Owner Name: Spenard Builders Supply	
Owner Address: 840 K ST SUITE 200 Anchorage, AK 99501	
Installed Date: 5/6/1979	Date Last Used: 1/1/1988
Closure Status: Tank removed from ground	Tank Product: Diesel
Date Closed: 1/1/1988	
Regulated Tank: Yes	

129	UNIVAR USA INC. 590 E 100TH AVE ANCHORAGE, AK 99515	RCRIS-SQG	1000136199
		FINDS	AKD981765902
		HAZNET	

RCRIS:

Owner: UNIVAR USA INC
(425) 889-3400

EPA ID: AKD981765902

Contact: Not reported

Classification: Small Quantity Generator

TSDF Activities: Not reported

Violation Status: No violations found

FINDS:

Other Pertinent Environmental Activity Identified at Site:

- Facility Registry System (FRS)
- National Compliance Database (NCDB)
- Resource Conservation and Recovery Act Information system (RCRAINFO)
- Toxic Chemical Release Inventory System (TRIS)

HAZNET:

Gepaid: AKD981765902

Tepaid: CAD009452657

Gen County: 99

Tsd County: San Mateo

Tons: .0180

Category: Other organic solids

Disposal Method: Disposal, Other

Contact: UNIVAR CORPORATION

Telephone: (907) 344-7444

Mailing Address: 590 E 100TH AVE
ANCHORAGE, AK 99515

MAP FINDINGS

Map ID
 Direction
 Distance
 Distance (ft.)Site

EDR ID Number
 EPA ID Number

Database(s)

UNIVAR USA INC. (Continued)

1000136199

County 99
 Gepaid: AKD981765902
 Tepaid: CAD009452657
 Gen County: 99
 Tsd County: San Mateo
 Tons: .3205
 Category: Unspecified organic liquid mixture
 Disposal Method: Disposal, Other
 Contact: UNIVAR CORPORATION
 Telephone: (907) 344-7444
 Mailing Address: 590 E 100TH AVE
 ANCHORAGE, AK 99515

County 99
 Gepaid: AKD981765902
 Tepaid: CAD009452657
 Gen County: 99
 Tsd County: San Mateo
 Tons: .2293
 Category: Unspecified solvent mixture Waste
 Disposal Method: Recycler
 Contact: UNIVAR CORPORATION
 Telephone: (907) 344-7444
 Mailing Address: 590 E 100TH AVE
 ANCHORAGE, AK 99515

County 99
 Gepaid: AKD981765902
 Tepaid: CAD009452657
 Gen County: 99
 Tsd County: San Mateo
 Tons: .0625
 Category:
 Disposal Method: Treatment, Incineration
 Contact: UNIVAR CORPORATION
 Telephone: (907) 344-7444
 Mailing Address: 590 E 100TH AVE
 ANCHORAGE, AK 99515

County 99
 Gepaid: AKD981765902
 Tepaid: CAD009452657
 Gen County: 99
 Tsd County: San Mateo
 Tons: .2293
 Category: Organic solids with halogens
 Disposal Method: Recycler
 Contact: UNIVAR CORPORATION
 Telephone: (907) 344-7444
 Mailing Address: 590 E 100TH AVE
 ANCHORAGE, AK 99515

County 99

The CA HAZNET database contains 3 additional records for this site.
 Please contact your EDR Account Executive for more information.

MAP FINDINGS

Map ID			EDR ID Number
Direction			
Distance			
Distance (ft.)	Site	Database(s)	EPA ID Number

UNIVAR USA INC. (Continued)

1000136199

129	TAB ELECTRIC 775 E 100TH ANCHORAGE, AK	LUST	S105151578 N/A
-----	-------------------------------------------------------------------	-------------	---------------------------------

LUST:

Status Code: Open	Facility Phone: (907) 269-7578
Facility ID: 2541	Record Key: 1989210035401
ADEC Staff: Sundet	

129	TAB ELECTRIC, INC. 775 E 100TH AVE ANCHORAGE, AK 99511	UST	U003140545 N/A
-----	-----------------------------------------------------------------------------------	------------	---------------------------------

UST:

Facility ID: 2541		
Tank ID: 1	Ati Tank ID: 1	
Tank Status: Permanently Out of Use	Capacity: 950	
Owner Name: Mindero Partners		
Owner Address: 775 E 100TH AVE Anchorage, AK 99511		
Installed Date: 6/1/1984	Date Last Used: 9/1/1991	
Closure Status: Tank removed from ground	Tank Product: Gasoline	
Date Closed: 10/31/1991		
Regulated Tank: Yes		

Facility ID: 2541		
Tank ID: 2	Ati Tank ID: 2	
Tank Status: Permanently Out of Use	Capacity: 500	
Owner Name: Mindero Partners		
Owner Address: 775 E 100TH AVE Anchorage, AK 99511		
Installed Date: 6/1/1984	Date Last Used: 9/1/1991	
Closure Status: Tank removed from ground	Tank Product: Diesel	
Date Closed: 10/31/1991		
Regulated Tank: Yes		

Facility ID: 2541		
Tank ID: 3	Ati Tank ID: 3	
Tank Status: Permanently Out of Use	Capacity: 200	
Owner Name: Mindero Partners		
Owner Address: 775 E 100TH AVE Anchorage, AK 99511		
Installed Date: 6/1/1984	Date Last Used: 9/1/1991	
Closure Status: Tank removed from ground	Tank Product: Used Oil	
Date Closed: 10/31/1991		
Regulated Tank: Yes		

MAP FINDINGS

Map ID			EDR ID Number
Direction			
Distance			
Distance (ft.)Site		Database(s)	EPA ID Number

130	ALASKA METALS RECYCLING 9705 KING STREET ANCHORAGE, AK 99515	SHWS	S104892213 N/A
------------	-----------------------------------------------------------------------------------------	-------------	---------------------------------

SHWS:

Staff:	Bush
File Number:	CS100.52
Priority Type:	High
Facility Status:	Inactive
Internal Id No:	1990210915001
Comments :	1 qt. mercury spilled on site 5/30/90 during cutting of placer mining equipment affecting an area approximately 10 X10 . During 10/8/90 field inspection of site by ADEC, staff observed several oil spills covering an area of approximately 10 X40 near the facility's metal shredder. Total extent of contamination and impact to human health unknown.

131	GEORGES MARKET 10240 OLD SEWARD HWY ANCHORAGE, AK	LUST	S104891193 N/A
------------	------------------------------------------------------------------------------	-------------	---------------------------------

LUST:

Status Code:	Open	Facility Phone:	(907) 269-7525
Facility ID:	800	Record Key:	1995210023308
ADEC Staff:	Weimer		

131	GEORGES GROCERY 10240 OLD SEWARD HWY ANCHORAGE, AK 99515	RCRIS-SQG FINDS	1000685330 AKD983073917
------------	-------------------------------------------------------------------------------------	----------------------------------	------------------------------------------

RCRIS:

Owner:	SPIRO L GEORGE		
EPA ID:	AKD983073917		
Contact:	SPIRO GEORGE (907) 349-6023		
Classification:	Small Quantity Generator		
TSDF Activities:	Not reported		
Violation Status:	No violations found		

FINDS:

Other Pertinent Environmental Activity Identified at Site:

- Facility Registry System (FRS)
- Resource Conservation and Recovery Act Information system (RCRAINFO)

131	QWIK STOP - GEORGE'S GROCERY 10240 OLD SEWARD HWY ANCHORAGE, AK 99515	UST	U000001861 N/A
------------	--------------------------------------------------------------------------------------------------	------------	---------------------------------

UST:

Facility ID:	800	Atl Tank ID:	1
Tank ID:	1	Capacity:	10000
Tank Status:	Permanently Out of Use		
Owner Name:	Spiro L. George, Sr.		
Owner Address:	10240 OLD SEWARD HWY Anchorage, AK 99515		
Installed Date:	10/31/1978	Date Last Used:	1/6/1998
Closure Status:	Tank removed from ground		
Date Closed:	5/1/1998	Tank Product:	Gasoline

MAP FINDINGS

Map ID
 Direction
 Distance
 Distance (ft.)Site

EDR ID Number

Database(s) EPA ID Number

QWIK STOP - GEORGE'S GROCERY (Continued)

U000001861

Regulated Tank: Yes

Facility ID:	800		
Tank ID:	2	Atl Tank ID:	2
Tank Status:	Permanently Out of Use	Capacity:	10000
Owner Name:	Spiro L. George, Sr.		
Owner Address:	10240 OLD SEWARD HWY Anchorage, AK 99515		
Installed Date:	10/31/1978	Date Last Used:	1/6/1998
Closure Status:	Tank removed from ground	Tank Product:	Gasoline
Date Closed:	4/27/1998		
Regulated Tank:	Yes		

132 **HARTEN CONSTRUCTION**
10241 NIGH RD
ANCHORAGE, AK 99501

UST U003765327
N/A

UST:

Facility ID:	3201		
Tank ID:	1	Atl Tank ID:	Not reported
Tank Status:	Currently In Use	Capacity:	500
Owner Name:	Harten Construction		
Owner Address:	10241 Nigh Rd Anchorage, AK 99501		
Installed Date:	Not reported	Date Last Used:	Not reported
Closure Status:	Not reported	Tank Product:	Gasoline
Date Closed:	Not reported		
Regulated Tank:	No		

133 **CLEAN ALASKA INC**
10361 NIGH RD
ANCHORAGE, AK 99515

RCRIS-SQG 1000150115
FINDS AKD981766157

RCRIS:

Owner: CECIL GARRETT
 EPA ID: AKD981766157
 Contact: JERRY POZIOMBKE
 (907) 349-6595
 Classification: Small Quantity Generator
 TSD Activities: Not reported
 Violation Status: No violations found

FINDS:

Other Pertinent Environmental Activity Identified at Site:
 Facility Registry System (FRS)
 Resource Conservation and Recovery Act Information system (RCRAINFO)

MAP FINDINGS

Map ID			EDR ID Number
Direction			
Distance			
Distance (ft.)	Site	Database(s)	EPA ID Number

134	PEPSI COLA WAREHOUSE 521 E 104TH AVE ANCHORAGE, AK	LUST	S105151257 N/A
------------	-------------------------------------------------------------------------------	-------------	---------------------------------

LUST:

Status Code: Open	Facility Phone: Not reported
Facility ID: 1367	Record Key: 1992210030802
ADEC Staff: Dreyer	

135	TWO BROTHERS LUMBER CO. MILE 7.5 OLD SEWARD HWY ANCHORAGE, AK 99515	UST	U003139371 N/A
------------	------------------------------------------------------------------------------------------------	------------	---------------------------------

UST:

Facility ID: 1015		
Tank ID: 1	Atl Tank ID: 1	
Tank Status: Permanently Out of Use	Capacity: 500	
Owner Name: United Lumber Company, Inc.		
Owner Address: no current address		
		Anchorage, AK 99519
Installed Date: Not reported	Date Last Used: 11/1/1981	
Closure Status: Tank removed from ground	Tank Product: Gasoline	
Date Closed: 11/1/1981		
Regulated Tank: Yes		

Facility ID: 1015		
Tank ID: 2	Atl Tank ID: 2	
Tank Status: Permanently Out of Use	Capacity: 500	
Owner Name: United Lumber Company, Inc.		
Owner Address: no current address		
		Anchorage, AK 99519
Installed Date: Not reported	Date Last Used: 11/1/1981	
Closure Status: Tank removed from ground	Tank Product: Gasoline	
Date Closed: 11/1/1981		
Regulated Tank: Yes		

135	WILLIAMS EXPRESS STORE #5002 10630 OLD SEWARD HWY NW CRNR ANCHORAGE, AK	LUST	S105548694 N/A
------------	----------------------------------------------------------------------------------------------------	-------------	---------------------------------

LUST:

Status Code: Open	Facility Phone: (907) 451-2127
Facility ID: 1498	Record Key: 1988210011601
ADEC Staff: Wiegers	

135	WILLIAMS EXPRESS #5002 10630 OLD SEWARD HWY ANCHORAGE, AK 99515	UST	U003332025 N/A
------------	--------------------------------------------------------------------------------------------	------------	---------------------------------

UST:

Facility ID: 3043		
Tank ID: 1	Atl Tank ID: Not reported	
Tank Status: Currently In Use	Capacity: 20000	
Owner Name: Williams Express Inc		
Owner Address: 3201 C St S700		
		Anchorage, AK 99503
Installed Date: 7/1/1997	Date Last Used: Not reported	
Closure Status: Not reported	Tank Product: gasoline	
Date Closed: Not reported		
Regulated Tank: Yes		

MAP FINDINGS

Map ID
Direction
Distance
Distance (ft.)Site

EDR ID Number
EPA ID Number

Database(s)

WILLIAMS EXPRESS #5002 (Continued)

U003332025

Facility ID:	3043	Atl Tank ID:	Not reported
Tank ID:	2	Capacity:	15000
Tank Status:	Currently In Use		
Owner Name:	Williams Express Inc		
Owner Address:	3201 C St S700 Anchorage, AK 99503		
Installed Date:	7/1/1997	Date Last Used:	Not reported
Closure Status:	Not reported	Tank Product:	gasoline
Date Closed:	Not reported		
Regulated Tank:	Yes		

Facility ID:	3043	Atl Tank ID:	Not reported
Tank ID:	3	Capacity:	10000
Tank Status:	Currently In Use		
Owner Name:	Williams Express Inc		
Owner Address:	3201 C St S700 Anchorage, AK 99503		
Installed Date:	7/1/1997	Date Last Used:	Not reported
Closure Status:	Not reported	Tank Product:	gasoline
Date Closed:	Not reported		
Regulated Tank:	Yes		

135

**CARLS STORAGE YARD
10620 OLD SEWARD HWY
ANCHORAGE, AK 99515**

**RCRIS-SQG 1000382655
FINDS AKD044280790
CERC-NFRAP**

CERCLIS-NFRAP Classification Data:

Site Incident Category:	Not reported	Federal Facility:	Not a Federal Facility
Non NPL Code:	NFRAP	NPL Status:	Not on the NPL
Ownership Status:	Unknown		

CERCLIS-NFRAP Assessment History:

Assessment:	DISCOVERY	Completed:	10/01/1980
Assessment:	PRELIMINARY ASSESSMENT	Completed:	09/18/1984
Assessment:	SITE INSPECTION	Completed:	11/07/1988
Assessment:	ARCHIVE SITE	Completed:	11/07/1988

CERCLIS-NFRAP Alias Name(s):

ALASKA POLLUTION CONTROL

RCRIS:

Owner: ALASKA POLLUTION CONTROL INC
(907) 344-5036
EPA ID: AKD044280790
Contact: Not reported

Classification: Small Quantity Generator
TSD Activities: Not reported

Violation Status: Violations exist

Regulation Violated:	Not reported
Area of Violation:	GENERATOR-ALL REQUIREMENTS (OVERSIGHT)
Date Violation Determined:	05/21/1991
Actual Date Achieved Compliance:	06/21/1991
Enforcement Action:	WRITTEN INFORMAL
Enforcement Action Date:	05/21/1991
Penalty Type:	Not reported

Regulation Violated:	Not reported
Area of Violation:	GENERATOR-ALL REQUIREMENTS (OVERSIGHT)

MAP FINDINGS

Map ID
 Direction
 Distance
 Distance (ft.)Site

EDR ID Number

Database(s) EPA ID Number

CARLS STORAGE YARD (Continued)

1000382855

Date Violation Determined:	08/17/1990
Actual Date Achieved Compliance:	06/21/1991
Enforcement Action:	WRITTEN INFORMAL
Enforcement Action Date:	02/18/1988
Penalty Type:	Not reported
Enforcement Action:	WRITTEN INFORMAL
Enforcement Action Date:	05/21/1991
Penalty Type:	Not reported
Regulation Violated:	Not reported
Area of Violation:	GENERATOR-ALL REQUIREMENTS (OVERSIGHT)
Date Violation Determined:	08/17/1990
Actual Date Achieved Compliance:	06/21/1991
Enforcement Action:	WRITTEN INFORMAL
Enforcement Action Date:	02/18/1988
Penalty Type:	Not reported
Enforcement Action:	WRITTEN INFORMAL
Enforcement Action Date:	05/21/1991
Penalty Type:	Not reported
Regulation Violated:	Not reported
Area of Violation:	GENERATOR-ALL REQUIREMENTS (OVERSIGHT)
Date Violation Determined:	08/17/1990
Actual Date Achieved Compliance:	06/21/1991
Enforcement Action:	WRITTEN INFORMAL
Enforcement Action Date:	05/21/1991
Penalty Type:	Not reported
Regulation Violated:	Not reported
Area of Violation:	GENERATOR-ALL REQUIREMENTS (OVERSIGHT)
Date Violation Determined:	05/10/1988
Actual Date Achieved Compliance:	12/15/1988
Enforcement Action:	WRITTEN INFORMAL
Enforcement Action Date:	02/18/1988
Penalty Type:	Not reported
Enforcement Action:	WRITTEN INFORMAL
Enforcement Action Date:	11/23/1988
Penalty Type:	Not reported
Regulation Violated:	Not reported
Area of Violation:	GENERATOR-ALL REQUIREMENTS (OVERSIGHT)
Date Violation Determined:	05/10/1988
Actual Date Achieved Compliance:	12/17/1988
Enforcement Action:	WRITTEN INFORMAL
Enforcement Action Date:	11/17/1988
Penalty Type:	Not reported
Regulation Violated:	Not reported
Area of Violation:	GENERATOR-ALL REQUIREMENTS (OVERSIGHT)
Date Violation Determined:	05/10/1988
Actual Date Achieved Compliance:	12/17/1988
Enforcement Action:	WRITTEN INFORMAL
Enforcement Action Date:	11/17/1988
Penalty Type:	Not reported
Regulation Violated:	49cfr262.23(A)(2)

MAP FINDINGS

Map ID
Direction
Distance
Distance (ft.)Site

EDR ID Number
EPA ID Number

Database(s)

CARLS STORAGE YARD (Continued)

1000382655

Area of Violation:	GENERATOR-MANIFEST REQUIREMENTS
Date Violation Determined:	02/18/1988
Actual Date Achieved Compliance:	03/18/1988
Enforcement Action:	WRITTEN INFORMAL
Enforcement Action Date:	02/18/1988
Penalty Type:	Not reported
Enforcement Action:	WRITTEN INFORMAL
Enforcement Action Date:	02/18/1988
Penalty Type:	Not reported
Regulation Violated:	40cfr262.20(A)
Area of Violation:	GENERATOR-MANIFEST REQUIREMENTS
Date Violation Determined:	02/18/1988
Actual Date Achieved Compliance:	03/18/1988
Enforcement Action:	WRITTEN INFORMAL
Enforcement Action Date:	02/18/1988
Penalty Type:	Not reported
Enforcement Action:	WRITTEN INFORMAL
Enforcement Action Date:	11/23/1988
Penalty Type:	Not reported
Regulation Violated:	40cfr266.42
Area of Violation:	GENERATOR-OTHER REQUIREMENTS
Date Violation Determined:	02/18/1988
Actual Date Achieved Compliance:	03/18/1988
Enforcement Action:	WRITTEN INFORMAL
Enforcement Action Date:	02/18/1988
Penalty Type:	Not reported
Enforcement Action:	WRITTEN INFORMAL
Enforcement Action Date:	05/21/1991
Penalty Type:	Not reported
Regulation Violated:	40cfr270.1(C)
Area of Violation:	TSD-GENERAL STANDARDS
Date Violation Determined:	02/18/1988
Actual Date Achieved Compliance:	03/18/1988
Enforcement Action:	WRITTEN INFORMAL
Enforcement Action Date:	02/18/1988
Penalty Type:	Not reported
Enforcement Action:	WRITTEN INFORMAL
Enforcement Action Date:	05/21/1991
Penalty Type:	Not reported
Regulation Violated:	Not reported
Area of Violation:	GENERATOR-MANIFEST REQUIREMENTS
Date Violation Determined:	07/01/1987
Actual Date Achieved Compliance:	03/18/1988
Enforcement Action:	WRITTEN INFORMAL
Enforcement Action Date:	02/18/1988
Penalty Type:	Not reported
Enforcement Action:	WRITTEN INFORMAL
Enforcement Action Date:	02/18/1988
Penalty Type:	Not reported

MAP FINDINGS

Map ID
 Direction
 Distance
 Distance (ft.)Site

EDR ID Number

Database(s) EPA ID Number

CARLS STORAGE YARD (Continued)

1000382655

There are 12 violation record(s) reported at this site:

<u>Evaluation</u>	<u>Area of Violation</u>	<u>Date of Compliance</u>
Compliance Evaluation Inspection	GENERATOR-ALL REQUIREMENTS (OVERSIGHT)	19910621
	GENERATOR-ALL REQUIREMENTS (OVERSIGHT)	19910621
	GENERATOR-ALL REQUIREMENTS (OVERSIGHT)	19910621
Compliance Evaluation Inspection	GENERATOR-ALL REQUIREMENTS (OVERSIGHT)	19910621
	GENERATOR-ALL REQUIREMENTS (OVERSIGHT)	19881215
	GENERATOR-ALL REQUIREMENTS (OVERSIGHT)	19881217
Compliance Evaluation Inspection	GENERATOR-ALL REQUIREMENTS (OVERSIGHT)	19881217
	GENERATOR-MANIFEST REQUIREMENTS	19880318
	GENERATOR-MANIFEST REQUIREMENTS	19880318
	TSD-GENERAL STANDARDS	19880318
	GENERATOR-OTHER REQUIREMENTS	19880318
	GENERATOR-MANIFEST REQUIREMENTS	19880318

FINDS:

Other Pertinent Environmental Activity Identified at Site:

- Facility Registry System (FRS)
- Resource Conservation and Recovery Act Information system (RCRAINFO)

**135 ALASKA POLLUTION CONTROL
 10620 OLD SEWARD HIGHWAY
 ANCHORAGE, AK 99515**

**SHWS 1006282200
 FINDS 110011635686**

FINDS:

Other Pertinent Environmental Activity Identified at Site:

- Facility Registry System (FRS)
- National Compliance Database (NCDB)

SHWS:

Staff: DB Administrator
 File Number: CS100.181
 Priority Type: Low
 Facility Status: Inactive
 Internal Id No: 1985210131801
 Comments: Petroleum products and associated contaminants present in soil. No hazardous wastes disposed of or used on site. No further action needed 10/01/80 EPA.

**135 ALASKA POLLUTION CONTROL
 10620 OLD SEWARD HWY
 ANCHORAGE, AK 99515**

**FINDS 1006743546
 110011635686**

**135 TOPPERS # 2 - TESORO
 MILE 7.5 OLD SEWARD HWY 10620 OLD SEWARD
 ANCHORAGE, AK 99515**

**UST U003139781
 N/A**

UST:

Facility ID: 1498	At Tank ID: 1
Tank ID: 1	Capacity: 12000
Tank Status: Permanently Out of Use	
Owner Name: Williams Express Inc	
Owner Address: 3201 C St S700 Anchorage, AK 99503	
Installed Date: 5/8/1976	Date Last Used: 6/1/1989
Closure Status: Tank removed from ground	Tank Product: Gasoline
Date Closed: 6/1/1989	
Regulated Tank: Yes	

MAP FINDINGS

Map ID
Direction
Distance
Distance (ft.)Site

EDR ID Number
EPA ID Number

Database(s)

TOPPERS # 2 - TESORO (Continued)

U003139781

Facility ID:	1498	Atl Tank ID:	2
Tank ID:	2	Capacity:	12000
Tank Status:	Permanently Out of Use		
Owner Name:	Williams Express Inc		
Owner Address:	3201 C St S700 Anchorage, AK 99503		
Installed Date:	5/8/1976	Date Last Used:	6/1/1989
Closure Status:	Tank removed from ground	Tank Product:	Gasoline
Date Closed:	6/1/1989		
Regulated Tank:	Yes		

Facility ID:	1498	Atl Tank ID:	3
Tank ID:	3	Capacity:	5000
Tank Status:	Permanently Out of Use		
Owner Name:	Williams Express Inc		
Owner Address:	3201 C St S700 Anchorage, AK 99503		
Installed Date:	5/8/1976	Date Last Used:	6/1/1989
Closure Status:	Tank removed from ground	Tank Product:	Diesel
Date Closed:	6/1/1989		
Regulated Tank:	Yes		

135

**PARKER DRILLING COMPANY
10560 OLD SEWARD HWY
ANCHORAGE, AK 99515**

**LUST U003541142
UST N/A**

LUST:

Status Code:	Closed	Facility Phone:	(907) 269-7526
Facility ID:	40	Record Key:	1990210005401
ADEC Staff:	Bus		

UST:

Facility ID:	40	Atl Tank ID:	3
Tank ID:	3	Capacity:	4000
Tank Status:	Permanently Out of Use		
Owner Name:	Parker Drilling Company		
Owner Address:	10560 OLD SEWARD HWY Anchorage, AK 99515		
Installed Date:	Not reported	Date Last Used:	9/30/1989
Closure Status:	Tank removed from ground	Tank Product:	Gasoline
Date Closed:	9/30/1989		
Regulated Tank:	Yes		

Facility ID:	40	Atl Tank ID:	4
Tank ID:	4	Capacity:	4000
Tank Status:	Permanently Out of Use		
Owner Name:	Parker Drilling Company		
Owner Address:	10560 OLD SEWARD HWY Anchorage, AK 99515		
Installed Date:	Not reported	Date Last Used:	9/30/1989
Closure Status:	Tank removed from ground	Tank Product:	Diesel
Date Closed:	9/30/1989		
Regulated Tank:	Yes		

Facility ID:	40	Atl Tank ID:	5
Tank ID:	5	Capacity:	1800
Tank Status:	Permanently Out of Use		
Owner Name:	Parker Drilling Company		

MAP FINDINGS

Map ID		EDR ID Number
Direction		
Distance		
Distance (ft.)Site	Database(s)	EPA ID Number

PARKER DRILLING COMPANY (Continued)

U003541142

Owner Address: 10560 OLD SEWARD HWY Anchorage, AK 99515	
Installed Date: Not reported	Date Last Used: 9/30/1989
Closure Status: Tank removed from ground	Tank Product: Gasoline
Date Closed: 9/30/1989	
Regulated Tank: Yes	

Facility ID: 40	
Tank ID: 6	Atl Tank ID: 6
Tank Status: Permanently Out of Use	Capacity: 500
Owner Name: Parker Drilling Company	
Owner Address: 10560 OLD SEWARD HWY Anchorage, AK 99515	
Installed Date: Not reported	Date Last Used: 9/30/1989
Closure Status: Tank removed from ground	Tank Product: Used Oil
Date Closed: 9/30/1989	
Regulated Tank: Yes	

Facility ID: 40	
Tank ID: 1	Atl Tank ID: 1
Tank Status: Permanently Out of Use	Capacity: 3000
Owner Name: Parker Drilling Company	
Owner Address: 10560 OLD SEWARD HWY Anchorage, AK 99515	
Installed Date: 5/6/1976	Date Last Used: 9/30/1989
Closure Status: Tank removed from ground	Tank Product: Gasoline
Date Closed: 9/30/1989	
Regulated Tank: Yes	

Facility ID: 40	
Tank ID: 2	Atl Tank ID: 2
Tank Status: Permanently Out of Use	Capacity: 1500
Owner Name: Parker Drilling Company	
Owner Address: 10560 OLD SEWARD HWY Anchorage, AK 99515	
Installed Date: 5/6/1976	Date Last Used: 9/30/1989
Closure Status: Tank removed from ground	Tank Product: Diesel
Date Closed: 9/30/1989	
Regulated Tank: Yes	

**135 KODIAK OILFIELD HAULERS INC ANCHORAGE
10460 OLD SEWARD HWY
ANCHORAGE, AK 99515**

**RCRIS-SQG 1000245446
FINDS AKD980975841**

RCRIS:

Owner:	NOT SPECIFIED
EPA ID:	AKD980975841
Contact:	LESLIE NORTON (907) 344-1548
Classification:	Small Quantity Generator
TSDF Activities:	Not reported

MAP FINDINGS

Map ID
 Direction
 Distance
 Distance (ft.)Site

EDR ID Number
 EPA ID Number

Database(s)

KODIAK OILFIELD HAULERS INC ANCHORAGE (Continued)

1000245446

Violation Status: No violations found

FINDS:

Other Pertinent Environmental Activity Identified at Site:
 Facility Registry System (FRS)
 Resource Conservation and Recovery Act Information system (RCRAINFO)

135

**KODIAK OILFIELD HAULERS INC
 10460 OLD SEWARD HWY
 ANCHORAGE, AK 99515**

**LUST U003139561
 UST N/A**

LUST:

Status Code:	Closed	Facility Phone:	(907) 269-7525
Facility ID:	1237	Record Key:	1989210023101
ADEC Staff:	Weimer		

Status Code:	Closed	Facility Phone:	(907) 269-7525
Facility ID:	1237	Record Key:	1995210031808
ADEC Staff:	Weimer		

UST:

Facility ID:	1237	Atl Tank ID:	1
Tank ID:	1	Capacity:	10000
Tank Status:	Permanently Out of Use		
Owner Name:	Kodiak Oilfield Haulers Inc		
Owner Address:	10460 Old Seward Hwy Anchorage, AK 99515		
Installed Date:	4/15/1979	Date Last Used:	8/25/1989
Closure Status:	Tank removed from ground	Tank Product:	Diesel
Date Closed:	8/25/1989		
Regulated Tank:	Yes		

Facility ID:	1237	Atl Tank ID:	2
Tank ID:	2	Capacity:	150
Tank Status:	Permanently Out of Use		
Owner Name:	Kodiak Oilfield Haulers Inc		
Owner Address:	10460 Old Seward Hwy Anchorage, AK 99515		
Installed Date:	Not reported	Date Last Used:	11/1/1995
Closure Status:	Tank removed from ground	Tank Product:	Other
Date Closed:	11/14/1995		
Regulated Tank:	No		

136

**F ATLEE DODGE
 2031 O MALLEY RD
 ANCHORAGE, AK 99516**

**UST U003765192
 N/A**

UST:

Facility ID:	1150	Atl Tank ID:	1
Tank ID:	1	Capacity:	500
Tank Status:	Currently in Use		
Owner Name:	F Atlee Dodge		
Owner Address:	BOX 190409 Anchorage, AK 99519		
Installed Date:	1/1/1970	Date Last Used:	Not reported
Closure Status:	Not reported	Tank Product:	Gasoline
Date Closed:	Not reported		
Regulated Tank:	No		

MAP FINDINGS

Map ID
 Direction
 Distance
 Distance (ft.)Site

EDR ID Number
 EPA ID Number

Database(s)

F ATLEE DODGE (Continued)

U003765192

Facility ID:	1150	Atl Tank ID:	2
Tank ID:	2	Capacity:	500
Tank Status:	Currently in Use		
Owner Name:	F Atlee Dodge		
Owner Address:	BOX 190409 Anchorage, AK 99519		
Installed Date:	Not reported	Date Last Used:	Not reported
Closure Status:	Not reported	Tank Product:	Kerosene
Date Closed:	Not reported		
Regulated Tank:	No		

**137 ANCHORAGE ROOFING & CONTR., INC.
 10961 LAKE OTIS PARKWAY
 ANCHORAGE, AK 99516**

**SHWS S105247057
 LUST N/A**

SHWS:

Staff: Sundet
 File Number: L/CS100.160
 Priority Type: High
 Facility Status: Active
 Internal Id No: 1995210106101
 Comments : Presence of GW contamination and soils contaminated with high levels of diesel and gasoline contamination in 2 excavations in the MOA R.O.W., 1 of which is immediately adjacent to the Anchorage Roofing property. A 1/96 report includes a description of a petroleum-stained surface area on the Anchorage Roofing property which was in addition to, and not attributable to, the 12/95 diesel spill by Inlet Petroleum.

LUST:

Status Code:	Open	Facility Phone:	(907) 269-7578
Facility ID:	3018	Record Key:	1995210106101
ADEC Staff:	Sundet		

**138 LOWE'S HIW, INC.
 10900 OLD SEWARD HIGHWAY
 ANCHORAGE, AK 99515**

**SHWS S105754912
 Inst Control N/A**

SHWS:

Staff: Stergiou
 File Number: CS 100.246
 Priority Type: Medium
 Facility Status: No Further Remedial Action Planned
 Internal Id No: 2000210131101
 Comments : The southern part of the site was the site of an auto racetrack which was oiled prior to 1964 and paved by 1975. Three areas of surface staining associated with 55-gallon drums and smaller containers were identified one the property.

AK INSTUTIONAL CONTROL:

Rec Key: 2000210131101
 DEC File Number: CS 100.246
 Status Code Desc: No Further Remedial Action Planned
 Priority: Medium
 Action: Institutional Control Established
 Problem Statement: The southern part of the site was the site of an auto racetrack which was oiled prior to 1964 and paved by 1975. Three areas of surface staining associated with 55-gallon drums and smaller containers were identified one the property.

MAP FINDINGS

Map ID			EDR ID Number
Direction			
Distance			
Distance (ft.)	Site	Database(s)	EPA ID Number

LOWE'S HIW, INC. (Continued)

S105754912

**139 VERN DUNHAM'S ASPHALT MAINT/SIEFKE
3400-3540 E. 112TH AVENUE
ANCHORAGE, AK 99516**

**SHWS S105754916
N/A**

SHWS:

Staff: Closed
 File Number: CS200.03
 Priority Type: Medium
 Facility Status: Closed
 Internal Id No: 1989210110901
 Comments : Oil collected from various unidentified businesses contaminated soils and groundwater due to spillage and overfilling tanks on-site. 150 cubic yards of contaminated soils secured on site. Effect on human health unknown at this time. Spill reported d 5/3/88, prior history of spillage. 7 full USTs in ground and 2 pulled tanks partially full. Evidence of surface spillage of waste oil at site and unknown whether USTs are leaking.

**140 ALASKA ST OF OLD SEWARD CO
11211 OLD SEWARD HWY
ANCHORAGE, AK 99515**

**RCRIS-SQG 1000456150
FINDS AKD983068487**

RCRIS:

Owner: ALASKA PUBLIC RETIREMENT SYSTEM
 EPA ID: AKD983068487
 Contact: PATRICK JUUL
 (907) 762-1106
 Classification: Small Quantity Generator
 TSD Activities: Not reported
 Violation Status: No violations found

FINDS:

Other Pertinent Environmental Activity Identified at Site:
 Facility Registry System (FRS)
 Resource Conservation and Recovery Act Information system (RCRAINFO)

**140 OLD SEWARD COMPANY
11211 OLD SEWARD HIGHWAY
ANCHORAGE, AK 99515**

**SHWS S105464245
N/A**

SHWS:

Staff: DB Administrator
 File Number: CS100.68
 Priority Type: Medium
 Facility Status: Inactive
 Internal Id No: 1990210918302
 Comments : Waste oil contaminated with halogens spilled on ground of unknown amount. Extent of contamination is estimated to be 100 square feet in area. Soils were excavated and stockpile awaiting disposal/treatment. 94 barrels of isofoam residue were disposed of by NW Enviro-Services but no receipts were submitted.

MAP FINDINGS

Map ID			EDR ID Number
Direction			
Distance			
Distance (ft.)	Site	Database(s)	EPA ID Number

OLD SEWARD COMPANY (Continued)

S105464245

141	CHEVRON USA INC SS 94115 11460 OLD SEWARD HWY ANCHORAGE, AK 99515	RCRIS-SQG FINDS	1001959583 AKD983069832
------------	----------------------------------------------------------------------------------------------	----------------------------------	------------------------------------------

RCRIS:

Owner: CHEVRON PRODUCTS CO
(925) 842-9500

EPA ID: AKD983069832

Contact: Not reported

Classification: Conditionally Exempt Small Quantity Generator

TSDF Activities: Not reported

Violation Status: No violations found

FINDS:

Other Pertinent Environmental Activity Identified at Site:

- Facility Registry System (FRS)
- Resource Conservation and Recovery Act Information system (RCRAINFO)

141	CHEVRON - #94115 11460 OLD SEWARD HWY ANCHORAGE, AK 99515	LUST UST	U003140018 N/A
------------	--------------------------------------------------------------------------------------	---------------------------	---------------------------------

LUST:

Status Code: Open	Facility Phone: (907) 269-7525
Facility ID: 1784	Record Key: 1991210007401
ADEC Staff: Weimer	

UST:

Facility ID: 1784	
Tank ID: 1	Atl Tank ID: 1
Tank Status: Currently in Use	Capacity: 10000
Owner Name: Chevron	
Owner Address: PO Box 6004 Atten: PERMIT DESK San Ramon, CA 94583	
Installed Date: 1/1/1986	Date Last Used: Not reported
Closure Status: Not reported	Tank Product: Gasoline
Date Closed: Not reported	
Regulated Tank: Yes	

Facility ID: 1784	
Tank ID: 2	Atl Tank ID: 2
Tank Status: Currently in Use	Capacity: 10000
Owner Name: Chevron	
Owner Address: PO Box 6004 Atten: PERMIT DESK San Ramon, CA 94583	
Installed Date: 1/1/1986	Date Last Used: Not reported
Closure Status: Not reported	Tank Product: Gasoline
Date Closed: Not reported	
Regulated Tank: Yes	

Facility ID: 1784	
Tank ID: 3	Atl Tank ID: 3
Tank Status: Currently in Use	Capacity: 10000
Owner Name: Chevron	
Owner Address: PO Box 6004 Atten: PERMIT DESK San Ramon, CA 94583	

MAP FINDINGS

Map ID
 Direction
 Distance
 Distance (ft.)Site

EDR ID Number
 EPA ID Number

Database(s)

CHEVRON - #94115 (Continued)

U003140018

Installed Date:	1/1/1986	Date Last Used:	Not reported
Closure Status:	Not reported	Tank Product:	Gasoline
Date Closed:	Not reported		
Regulated Tank:	Yes		

Facility ID:	1784		
Tank ID:	4	Alt Tank ID:	4
Tank Status:	Permanently Out of Use	Capacity:	1000
Owner Name:	Chevron		
Owner Address:	PO Box 6004 Atten: PERMIT DESK San Ramon, CA 94583		

Installed Date:	Not reported	Date Last Used:	4/1/1998
Closure Status:	Tank removed from ground	Tank Product:	Used Oil
Date Closed:	4/23/1998		
Regulated Tank:	Yes		

142

**MOA - KLATT MAINTENANCE STATION
 11440 LANG ST
 ANCHORAGE, AK 99504**

**LUST U003139719
 UST N/A**

LUST:

Status Code:	Closed	Facility Phone:	(907) 269-7526
Facility ID:	1415	Record Key:	1991210020702
ADEC Staff:	Bus		

UST:

Facility ID:	1415		
Tank ID:	1	Alt Tank ID:	1
Tank Status:	Permanently Out of Use	Capacity:	12000
Owner Name:	MOA FMD Municipality Of Anchorage Prop Fac Mgmnt		
Owner Address:	PO Box 196650 Anchorage, AK 99519		

Installed Date:	6/1/1982	Date Last Used:	1/1/1995
Closure Status:	Tank removed from ground	Tank Product:	Diesel
Date Closed:	10/20/1998		
Regulated Tank:	Yes		

Facility ID:	1415		
Tank ID:	2	Alt Tank ID:	2
Tank Status:	Permanently Out of Use	Capacity:	12000
Owner Name:	MOA FMD Municipality Of Anchorage Prop Fac Mgmnt		
Owner Address:	PO Box 196650 Anchorage, AK 99519		

Installed Date:	8/1/1982	Date Last Used:	1/1/1995
Closure Status:	Tank removed from ground	Tank Product:	Gasoline
Date Closed:	10/20/1998		
Regulated Tank:	Yes		

Facility ID:	1415		
Tank ID:	3	Alt Tank ID:	3
Tank Status:	Permanently Out of Use	Capacity:	500
Owner Name:	MOA FMD Municipality Of Anchorage Prop Fac Mgmnt		
Owner Address:	PO Box 196650 Anchorage, AK 99519		

Installed Date:	8/26/1983	Date Last Used:	6/6/1993
Closure Status:	Tank removed from ground	Tank Product:	Used Oil
Date Closed:	6/24/1993		
Regulated Tank:	Yes		

MAP FINDINGS

Map ID
 Direction
 Distance
 Distance (ft.)Site

EDR ID Number
 EPA ID Number

Database(s)

MOA - KLATT MAINTENANCE STATION (Continued)

U003139719

Facility ID:	1415	Atl Tank ID:	4
Tank ID:	4	Capacity:	500
Tank Status:	Currently in Use		
Owner Name:	MOA FMD Municipality Of Anchorage Prop Fac Mgmnt		
Owner Address:	PO Box 196650 Anchorage, AK 99519		
Installed Date:	6/1/1993	Date Last Used:	Not reported
Closure Status:	Not reported	Tank Product:	Other
Date Closed:	Not reported		
Regulated Tank:	No		

**143 FRONTIER TANNING
 11500 JOHNS ROAD
 ANCHORAGE, AK 99515**

**SHWS S104892219
 N/A**

SHWS:
 Staff: DB Administrator
 File Number: CS100.193
 Priority Type: Low
 Facility Status: Inactive
 Internal Id No: 1986210917401
 Comments : Wastewater from tanning/fur dressing processes being discharged from site directly to ground. Chromic Sulfate, pentachlorophenate, aluminum sulfate and formic acid are among the chemicals used. No significant contamination of wells/soil found. EPA A - no further action required.

**144 ALASKA WOOD GASIFIER DEVELOPMENT SITE
 KLATT & GAMBEL
 ANCHORAGE, AK 99515**

**RCRIS-SQG 1000382874
 FINDS AK4891490027
 CERC-NFRAP**

CERCLIS-NFRAP Classification Data:
 Site Incident Category: Not reported
 Non NPL Code: NFRAP
 Ownership Status: Unknown
 Federal Facility: Not a Federal Facility
 NPL Status: Not on the NPL

CERCLIS-NFRAP Assessment History:
 Assessment: DISCOVERY
 Assessment: PRELIMINARY ASSESSMENT
 Assessment: ARCHIVE SITE
 Completed: 02/22/1996
 Completed: 08/26/1996
 Completed: 08/26/1996

RCRIS:
 Owner: NAME UNKNOWN
 EPA ID: AK4891490027
 Contact: PATRICK FOX
 (503) 230-3449
 Classification: Small Quantity Generator
 TSDF Activities: Not reported

MAP FINDINGS

Map ID		EDR ID Number
Direction		
Distance		
Distance (ft.)Site	Database(s)	EPA ID Number

ALASKA WOOD GASIFIER DEVELOPMENT SITE (Continued)

1000382674

Violation Status: No violations found

FINDS:

Other Pertinent Environmental Activity Identified at Site:
 Facility Registry System (FRS)
 Resource Conservation and Recovery Act Information system (RCRAINFO)

145	TESORO - TOMMYS CONVENIENCE STORE	LUST	S104891847
	11700 OLD SEWARD HWY		N/A
	ANCHORAGE, AK		

LUST:

Status Code:	Closed	Facility Phone:	Not reported
Facility ID:	811	Record Key:	1989210010801
ADEC Staff:	Not Assigned		

145	7-ELEVEN #51	UST	U003141309
	11700 OLD SEWARD HWY		N/A
	ANCHORAGE, AK 99502		

UST:

Facility ID:	811	Atl Tank ID:	1
Tank ID:	1	Capacity:	500
Tank Status:	Permanently Out of Use		
Owner Name:	Tesoro Alaska Company		
Owner Address:	3450 S 344th Way, Suite 100 Auburn, WA 98001		
Installed Date:	10/31/1977	Date Last Used:	Not reported
Closure Status:	Tank removed from ground	Tank Product:	Gasoline
Date Closed:	7/11/1989		
Regulated Tank:	Yes		

Facility ID:	811	Atl Tank ID:	2
Tank ID:	2	Capacity:	500
Tank Status:	Permanently Out of Use		
Owner Name:	Tesoro Alaska Company		
Owner Address:	3450 S 344th Way, Suite 100 Auburn, WA 98001		
Installed Date:	10/31/1977	Date Last Used:	Not reported
Closure Status:	Tank removed from ground	Tank Product:	Gasoline
Date Closed:	7/11/1989		
Regulated Tank:	Yes		

145	KEHLS FOREST LAWN MORTUARY	LUST	U003139878
	11621 OLD SEWARD HWY	UST	N/A
	ANCHORAGE, AK 99511		

LUST:

Status Code:	Closed	Facility Phone:	(907) 269-7525
Facility ID:	1618	Record Key:	1996210008708
ADEC Staff:	Weimer		

UST:

Facility ID:	1618	Atl Tank ID:	1
Tank ID:	1	Capacity:	300
Tank Status:	Permanently Out of Use		
Owner Name:	Kehls Forest Lawn Mortuary		
Owner Address:	P.O. BOX 111127 S STATION		

MAP FINDINGS

Map ID
 Direction
 Distance
 Distance (ft.)Site

EDR ID Number
 EPA ID Number

Database(s)

KEHLS FOREST LAWN MORTUARY (Continued)

U003139878

Anchorage, AK 99511			
Installed Date:	7/2/1976	Date Last Used:	12/2/1993
Closure Status:	Tank removed from ground	Tank Product:	Gasoline
Date Closed:	10/6/1995		
Regulated Tank:	Yes		
Facility ID:	1618		
Tank ID:	2	Atl Tank ID:	2
Tank Status:	Permanently Out of Use	Capacity:	500
Owner Name:	Kehls Forest Lawn Mortuary		
Owner Address:	P.O. BOX 111127 S STATION Anchorage, AK 99511		
Installed Date:	7/3/1979	Date Last Used:	8/1/1987
Closure Status:	Tank removed from ground	Tank Product:	Gasoline
Date Closed:	6/22/1994		
Regulated Tank:	Yes		

145

**TESORO - NORTHSTORE # 64
 11590 OLD SEWARD HWY
 ANCHORAGE, AK 99510**

**LUST U003141284
 UST N/A**

LUST:

Status Code:	Open	Facility Phone:	(907) 262-5210
Facility ID:	779	Record Key:	1998210026503
ADEC Staff:	English		

UST:

Facility ID:	779		
Tank ID:	1	Atl Tank ID:	1
Tank Status:	Permanently Out of Use	Capacity:	8000
Owner Name:	Tesoro Alaska Company		
Owner Address:	3450 S 344th Way, Suite 100 Auburn, WA 98001		
Installed Date:	3/1/1983	Date Last Used:	7/24/2000
Closure Status:	Tank removed from ground	Tank Product:	Gasoline
Date Closed:	8/1/2000		
Regulated Tank:	Yes		
Facility ID:	779		
Tank ID:	2	Atl Tank ID:	2
Tank Status:	Permanently Out of Use	Capacity:	8000
Owner Name:	Tesoro Alaska Company		
Owner Address:	3450 S 344th Way, Suite 100 Auburn, WA 98001		
Installed Date:	3/1/1983	Date Last Used:	7/24/2000
Closure Status:	Tank removed from ground	Tank Product:	Gasoline
Date Closed:	8/1/2000		
Regulated Tank:	Yes		

MAP FINDINGS

Map ID			EDR ID Number
Direction			
Distance			
Distance (ft.)	Site	Database(s)	EPA ID Number

145	TESORO NORTHSTORE 064 11590 OLD SEWARD HWY ANCHORAGE, AK 99515	RCRIS-SQG FINDS	1000977797 AK0000940502
------------	-------------------------------------------------------------------------------------------	----------------------------------	------------------------------------------

RCRIS:

Owner: TESORO NORTHSTORE CO
(907) 349-0711

EPA ID: AK0000940502

Contact: PETER RIBBENS
(907) 776-3597

Classification: Small Quantity Generator
TSDF Activities: Not reported

Violation Status: No violations found

FINDS:

Other Pertinent Environmental Activity Identified at Site:
 Facility Registry System (FRS)
 Resource Conservation and Recovery Act Information system (RCRAINFO)

146	MARENCO INC., MITKOPF WOOD GASIFIE KLATT ROAD / GAMBELL ST. ANCHORAGE, AK 99515	SHWS	S105754913 N/A
------------	------------------------------------------------------------------------------------------------------------	-------------	---------------------------------

SHWS:

Staff: DB Administrator

File Number: CS100.168

Priority Type: Low

Facility Status: Inactive

Internal Id No: 1985210122901

Comments : Wood gasifier related waste has contaminated soil: Phenol, Cresol o, m, p), benzene, toluene. 142 drums of wastes transported out of state for disposal in 1985. Site required no further action pending sampling of private wells in area. Results of f groundwater sampling not in project file.

147	LAKE OTIS GRAVEL PIT 11451 LAKE OTIS PARKWAY ANCHORAGE, AK 99516	SHWS	S105754915 N/A
------------	---------------------------------------------------------------------------------------------	-------------	---------------------------------

SHWS:

Staff: Glascott

File Number: CS100.275

Priority Type: High

Facility Status: Closed

Internal Id No: 2002210107801

Comments : Confirmed site based on ASR treatment documentation. Possible contaminants are fuel, waste oil, and antifreeze contamination. One area of the gravel pit is believed to have been the site of a waste oil dump. One area is believed to have been a pond for dumping antifreeze. It was reported to ADEC by the complainant that the Mr. Tulin told area residents that the site had been cleaned up during summer of 2001. Area residents observed unusual trucking activity at the site that summer but did not observe any gravel or dirt being transported. Area residents have observed poor fuel handling practices in the past.

MAP FINDINGS

Map ID		EDR ID Number
Direction		
Distance		
Distance (ft.)Site	Database(s)	EPA ID Number

LAKE OTIS GRAVEL PIT (Continued)

S105754915

148	FRONTIER PAVING CORP	RCRIS-SQG	1000885944
	11710 S GAMBELL ST	FINDS	AK0000331694
	ANCHORAGE, AK 99515		

RCRIS:

Owner: PHILIP L PLATT
(907) 345-7623

EPA ID: AK0000331694

Contact: PHILIP PLATT
(907) 345-7623

Classification: Small Quantity Generator
TSDF Activities: Not reported

Violation Status: No violations found

FINDS:

Other Pertinent Environmental Activity Identified at Site:
Facility Registry System (FRS)
Resource Conservation and Recovery Act Information system (RCRAINFO)

149	ANCHORAGE SCHOOL DIST FAC MAINTENANCE	FINDS	1006485343
	1301 LABAR ST.		110000779998
	ANCHORAGE, AK 99515		

149	FACILITIES MAINTENANCE	LUST	U003090769
	1301 LABAR ST	UST	N/A
	ANCHORAGE, AK 99515		

LUST:

Status Code: Open	Facility Phone: (907) 269-7526
Facility ID: 2970	Record Key: 1997210026601
ADEC Staff: Bus	

Status Code: Open	Facility Phone: (907) 269-7526
Facility ID: 3084	Record Key: 1997210030403
ADEC Staff: Bus	

UST:

Facility ID: 2970	Atl Tank ID: 1
Tank ID: 1	Capacity: 1000
Tank Status: Permanently Out of Use	
Owner Name: Anchorage School District ASD	
Owner Address: 4600 Debarr Rd Anchorage, AK 99515	
Installed Date: Not reported	Date Last Used: 1/1/1980
Closure Status: Tank removed from ground	Tank Product: Diesel
Date Closed: 8/1/1995	
Regulated Tank: Yes	

Facility ID: 2970	Atl Tank ID: Not reported
Tank ID: 2	Capacity: 1000
Tank Status: Permanently Out of Use	
Owner Name: Anchorage School District ASD	
Owner Address: 4600 Debarr Rd Anchorage, AK 99515	
Installed Date: Not reported	Date Last Used: 1/1/1996

MAP FINDINGS

Map ID
 Direction
 Distance
 Distance (ft.)Site

EDR ID Number
 EPA ID Number

Database(s)

FACILITIES MAINTENANCE (Continued)

U003090769

Closure Status: Tank removed from ground Date Closed: 9/3/1997 Regulated Tank: Yes	Tank Product: Diesel
Facility ID: 2970 Tank ID: 3 Tank Status: Permanently Out of Use Owner Name: Anchorage School District ASD Owner Address: 4600 Debarr Rd Anchorage, AK 99515	Ati Tank ID: Not reported Capacity: 5000
Installed Date: 1/1/1984 Closure Status: Tank removed from ground Date Closed: 7/18/1997 Regulated Tank: Yes	Date Last Used: 1/1/1996 Tank Product: Diesel
Facility ID: 2970 Tank ID: 4 Tank Status: Permanently Out of Use Owner Name: Anchorage School District ASD Owner Address: 4600 Debarr Rd Anchorage, AK 99515	Ati Tank ID: Not reported Capacity: 5000
Installed Date: 1/1/1984 Closure Status: Tank removed from ground Date Closed: 7/18/1997 Regulated Tank: Yes	Date Last Used: 1/1/1996 Tank Product: Gasoline
Facility ID: 2970 Tank ID: 5 Tank Status: Permanently Out of Use Owner Name: Anchorage School District ASD Owner Address: 4600 Debarr Rd Anchorage, AK 99515	Ati Tank ID: Not reported Capacity: 5000
Installed Date: 1/1/1984 Closure Status: Tank removed from ground Date Closed: 7/18/1997 Regulated Tank: Yes	Date Last Used: 1/1/1996 Tank Product: Gasoline

149

**ANCHORAGE SCHOOL DISTRICT FACILITY MAINT
 1301 LABAR ST
 ANCHORAGE, AK 99515**

**FINDS 1000243875
 RCRIS-LQG AKD980977078**

RCRIS:
 Owner: MUNICIPALITY OF ANCHORAGE
 (907) 345-7915
 EPA ID: AKD980977078
 Contact: Not reported
 Classification: Large Quantity Generator
 TSDF Activities: Not reported

BIENNIAL REPORTS:
 Last Biennial Reporting Year: 1999

<u>Waste</u>	<u>Quantity (Lbs)</u>	<u>Waste</u>	<u>Quantity (Lbs)</u>
D001	10200.02	D003	100.00
F002	4400.00	F003	4400.00
F005	4400.00		

MAP FINDINGS

Map ID
 Direction
 Distance
 Distance (ft.)Site

EDR ID Number

Database(s) EPA ID Number

ANCHORAGE SCHOOL DISTRICT FACILITY MAINT (Continued)

1000243875

Violation Status: Violations exist

Regulation Violated: 40 CFR 262.34(c)(1)
 Area of Violation: GENERATOR-GENERAL REQUIREMENTS
 Date Violation Determined: 04/24/2001
 Actual Date Achieved Compliance: 06/13/2001

Enforcement Action: WRITTEN INFORMAL
 Enforcement Action Date: 06/01/2001
 Penalty Type: Not reported

Regulation Violated: 49 CFR 262.34(a)(1)(i)
 Area of Violation: GENERATOR-GENERAL REQUIREMENTS
 Date Violation Determined: 04/24/2001
 Actual Date Achieved Compliance: 06/13/2001

Enforcement Action: WRITTEN INFORMAL
 Enforcement Action Date: 06/01/2001
 Penalty Type: Not reported

Regulation Violated: 40 CFR 262.34(a)(2)
 Area of Violation: GENERATOR-GENERAL REQUIREMENTS
 Date Violation Determined: 04/24/2001
 Actual Date Achieved Compliance: 06/13/2001

Enforcement Action: WRITTEN INFORMAL
 Enforcement Action Date: 06/01/2001
 Penalty Type: Not reported

Regulation Violated: 40 CFR 262.34(a)(1)(i)
 Area of Violation: GENERATOR-GENERAL REQUIREMENTS
 Date Violation Determined: 04/24/2001
 Actual Date Achieved Compliance: 06/13/2001

Enforcement Action: WRITTEN INFORMAL
 Enforcement Action Date: 06/01/2001
 Penalty Type: Not reported

Regulation Violated: 40 CFR 279.22(c)
 Area of Violation: GENERATOR-OTHER REQUIREMENTS
 Date Violation Determined: 09/30/1999
 Actual Date Achieved Compliance: 09/30/1999

Enforcement Action: WRITTEN INFORMAL
 Enforcement Action Date: 02/07/2000
 Penalty Type: Not reported

Regulation Violated: 40 CFR 262.11
 Area of Violation: GENERATOR-GENERAL REQUIREMENTS
 Date Violation Determined: 09/30/1999
 Actual Date Achieved Compliance: 03/01/2000

Enforcement Action: WRITTEN INFORMAL
 Enforcement Action Date: 02/07/2000
 Penalty Type: Not reported

Regulation Violated: 40 CFR 262.34(a)(2)
 Area of Violation: GENERATOR-GENERAL REQUIREMENTS
 Date Violation Determined: 09/30/1999
 Actual Date Achieved Compliance: 10/13/1999

Enforcement Action: WRITTEN INFORMAL
 Enforcement Action Date: 08/14/1985
 Penalty Type: Not reported

MAP FINDINGS

Map ID
 Direction
 Distance
 Distance (ft.)Site

EDR ID Number

Database(s) EPA ID Number

ANCHORAGE SCHOOL DISTRICT FACILITY MAINT (Continued)

1000243875

Enforcement Action:	WRITTEN INFORMAL
Enforcement Action Date:	02/07/2000
Penalty Type:	Not reported
Regulation Violated:	40 CFR 262.34(a)(3)
Area of Violation:	GENERATOR-GENERAL REQUIREMENTS
Date Violation Determined:	09/30/1999
Actual Date Achieved Compliance:	10/13/1999
Enforcement Action:	WRITTEN INFORMAL
Enforcement Action Date:	08/14/1985
Penalty Type:	Not reported
Enforcement Action:	WRITTEN INFORMAL
Enforcement Action Date:	02/07/2000
Penalty Type:	Not reported
Regulation Violated:	Not reported
Area of Violation:	GENERATOR-ALL REQUIREMENTS (OVERSIGHT)
Date Violation Determined:	08/15/1985
Actual Date Achieved Compliance:	09/16/1988
Enforcement Action:	WRITTEN INFORMAL
Enforcement Action Date:	08/14/1985
Penalty Type:	Not reported
Enforcement Action:	WRITTEN INFORMAL
Enforcement Action Date:	02/07/2000
Penalty Type:	Not reported
Regulation Violated:	Not reported
Area of Violation:	TSD-OTHER REQUIREMENTS (OVERSIGHT)
Date Violation Determined:	08/15/1985
Actual Date Achieved Compliance:	09/16/1988
Enforcement Action:	WRITTEN INFORMAL
Enforcement Action Date:	08/14/1985
Penalty Type:	Not reported
Enforcement Action:	WRITTEN INFORMAL
Enforcement Action Date:	02/07/2000
Penalty Type:	Not reported

There are 10 violation record(s) reported at this site:

<u>Evaluation</u>	<u>Area of Violation</u>	<u>Date of Compliance</u>
Compliance Evaluation Inspection	GENERATOR-GENERAL REQUIREMENTS	20010613
	GENERATOR-GENERAL REQUIREMENTS	20010613
	GENERATOR-GENERAL REQUIREMENTS	20010613
	GENERATOR-GENERAL REQUIREMENTS	20010613
Compliance Evaluation Inspection	GENERATOR-OTHER REQUIREMENTS	19990930
	GENERATOR-GENERAL REQUIREMENTS	20000301
	GENERATOR-GENERAL REQUIREMENTS	19991013
Compliance Evaluation Inspection	GENERATOR-GENERAL REQUIREMENTS	19991013
	GENERATOR-ALL REQUIREMENTS (OVERSIGHT)	19880916
Compliance Evaluation Inspection	GENERATOR-ALL REQUIREMENTS (OVERSIGHT)	19880916
	TSD-OTHER REQUIREMENTS (OVERSIGHT)	19880916
	GENERATOR-ALL REQUIREMENTS (OVERSIGHT)	19880916

MAP FINDINGS

Map ID		EDR ID Number
Direction		
Distance		
Distance (ft.)Site	Database(s)	EPA ID Number

ANCHORAGE SCHOOL DISTRICT FACILITY MAINT (Continued)

1000243875

FINDS:

Other Pertinent Environmental Activity Identified at Site:
 Biennial Reporting System (BRS)
 Facility Registry System (FRS)
 Resource Conservation and Recovery Act Information system (RCRAINFO)

**149 ASD STUDENT NUTRITION
 1301 LABAR ST
 ANCHORAGE, AK 99501**

**UST U003177807
 N/A**

UST:

Facility ID:	3084		
Tank ID:	1	Atl Tank ID:	Not reported
Tank Status:	Permanently Out of Use	Capacity:	1000
Owner Name:	Anchorage School District ASD		
Owner Address:	4600 Debarr Rd Anchorage, AK 99515		
Installed Date:	1/1/1987	Date Last Used:	1/1/1996
Closure Status:	Tank removed from ground	Tank Product:	Diesel
Date Closed:	9/3/1997		
Regulated Tank:	Yes		

Facility ID:	3084		
Tank ID:	2	Atl Tank ID:	Not reported
Tank Status:	Currently In Use	Capacity:	1000
Owner Name:	Anchorage School District ASD		
Owner Address:	4600 Debarr Rd Anchorage, AK 99515		
Installed Date:	11/15/1997	Date Last Used:	Not reported
Closure Status:	Not reported	Tank Product:	Diesel
Date Closed:	Not reported		
Regulated Tank:	Yes		

**150 HUFFMAN ROAD MERCURY CONTAMINATION
 3035 EAST HUFFMAN ROAD
 ANCHORAGE, AK 99518**

**SHWS S105754918
 N/A**

SHWS:

Staff: Olson
 File Number: CS100.183
 Priority Type: Medium
 Facility Status: Active
 Internal Id No: 1996210926001
 Comments : Mercury and petroleum hydrocarbon contamination primarily as stained surface soils beneath the oil shed). This 4.2 acre residential property in south Anchorage was used in the past to process mercury ore. Mercury has been detected in site soils and drainage ditch sediments. Liquid mercury was found in the floor drain sediment trap during a preliminary survey. Hg levels in soil: 27-264 mg/kg.

MAP FINDINGS

Map ID		EDR ID Number
Direction		
Distance		
Distance (ft.)	Site	Database(s)
		EPA ID Number

151	COOK INLET HOUSING AUTH LANDMA 12500 LANDMARK DR ANCHORAGE, AK 99515	RCRIS-SQG FINDS		1000904386 AK0000364067
------------	-------------------------------------------------------------------------------------------------	----------------------------------	--	------------------------------------------

RCRIS:

Owner: COOK INLET HOUSING AUTHORITY
 (907) 276-8822

EPA ID: AK0000364067

Contact: THOMAS HARRIS
 (907) 276-8822

Classification: Small Quantity Generator
 TSDF Activities: Not reported

Violation Status: No violations found

FINDS:

Other Pertinent Environmental Activity Identified at Site:
 Facility Registry System (FRS)
 Resource Conservation and Recovery Act Information system (RCRAINFO)

151	WILLIAMS EXPRESS #5011 1530 HUFFMAN RD ANCHORAGE, AK 99503	UST		U003140405 N/A
------------	---------------------------------------------------------------------------------------	------------	--	---------------------------------

UST:

Facility ID: 2373 Tank ID: 1 Tank Status: Permanently Out of Use Owner Name: Williams Express Inc Owner Address: 3201 C St S700 Anchorage, AK 99503 Installed Date: 1/1/1987 Closure Status: Tank removed from ground Date Closed: 4/17/1998 Regulated Tank: Yes	Atl Tank ID: 1 Capacity: 10000 Date Last Used: 4/1/1998 Tank Product: Gasoline
Facility ID: 2373 Tank ID: 2 Tank Status: Permanently Out of Use Owner Name: Williams Express Inc Owner Address: 3201 C St S700 Anchorage, AK 99503 Installed Date: 1/1/1987 Closure Status: Tank removed from ground Date Closed: 4/17/1998 Regulated Tank: Yes	Atl Tank ID: 2 Capacity: 10000 Date Last Used: 4/1/1998 Tank Product: Gasoline
Facility ID: 2373 Tank ID: 3 Tank Status: Permanently Out of Use Owner Name: Williams Express Inc Owner Address: 3201 C St S700 Anchorage, AK 99503 Installed Date: 1/1/1987 Closure Status: Tank removed from ground Date Closed: 4/17/1998 Regulated Tank: Yes	Atl Tank ID: 3 Capacity: 10000 Date Last Used: 4/1/1998 Tank Product: Gasoline
Facility ID: 2373 Tank ID: 4	Atl Tank ID: Not reported

MAP FINDINGS

Map ID Direction Distance Distance (ft.)Site Database(s) EPA ID Number EDR ID Number

WILLIAMS EXPRESS #5011 (Continued)

U003140405

Tank Status:	Currently In Use	Capacity:	10000
Owner Name:	Williams Express Inc		
Owner Address:	3201 C St S700 Anchorage, AK 99503		
Installed Date:	4/20/1998	Date Last Used:	Not reported
Closure Status:	Not reported	Tank Product:	Gasoline
Date Closed:	Not reported		
Regulated Tank:	Yes		
Facility ID:	2373		
Tank ID:	5	Atl Tank ID:	Not reported
Tank Status:	Currently In Use	Capacity:	10000
Owner Name:	Williams Express Inc		
Owner Address:	3201 C St S700 Anchorage, AK 99503		
Installed Date:	4/20/1998	Date Last Used:	Not reported
Closure Status:	Not reported	Tank Product:	Gasoline
Date Closed:	Not reported		
Regulated Tank:	Yes		
Facility ID:	2373		
Tank ID:	6	Atl Tank ID:	Not reported
Tank Status:	Currently In Use	Capacity:	15000
Owner Name:	Williams Express Inc		
Owner Address:	3201 C St S700 Anchorage, AK 99503		
Installed Date:	4/20/1998	Date Last Used:	Not reported
Closure Status:	Not reported	Tank Product:	Gasoline
Date Closed:	Not reported		
Regulated Tank:	Yes		

152 **KING'S CLEANERS**
1330 HUFFMAN
ANCHORAGE, AK 99515

FINDS 1006541224
110001717704

FINDS:
Other Pertinent Environmental Activity Identified at Site:
AIRS Facility System (AIRS/AFS)
Facility Registry System (FRS)

153 **FIRE STATION #9**
1148 HUFFMAN RD
ANCHORAGE, AK 99515

LUST U003139638
UST N/A

LUST:

Status Code:	Closed	Facility Phone:	(907) 269-7537
Facility ID:	1318	Record Key:	1997210021301
ADEC Staff:	Allen		
Status Code:	Open	Facility Phone:	(907) 269-7526
Facility ID:	1318	Record Key:	1997210027205
ADEC Staff:	Bus		

UST:

Facility ID:	1318		
Tank ID:	1	Atl Tank ID:	1
Tank Status:	Permanently Out of Use	Capacity:	1000
Owner Name:	MOA FMD Municipality Of Anchorage Prop Fac Mgmt		
Owner Address:	PO Box 196650		

MAP FINDINGS

Map ID
 Direction
 Distance
 Distance (ft.)Site

EDR ID Number
 EPA ID Number

Database(s)

FIRE STATION #9 (Continued)

U003139638

Anchorage, AK 99519
 Installed Date: 6/1/1981 Date Last Used: 6/30/1990
 Closure Status: Tank removed from ground Tank Product: Gasoline
 Date Closed: 7/23/1992
 Regulated Tank: Yes

Facility ID: 1318
 Tank ID: 2 Alt Tank ID: 2
 Tank Status: Permanently Out of Use Capacity: 1000
 Owner Name: MOA FMD Municipality Of Anchorage Prop Fac Mgmt
 Owner Address: PO Box 196650
 Anchorage, AK 99519

Installed Date: 6/1/1981 Date Last Used: 6/30/1990
 Closure Status: Tank removed from ground Tank Product: Diesel
 Date Closed: 7/23/1992
 Regulated Tank: Yes

Facility ID: 1318
 Tank ID: 3 Alt Tank ID: 3
 Tank Status: Permanently Out of Use Capacity: 500
 Owner Name: MOA FMD Municipality Of Anchorage Prop Fac Mgmt
 Owner Address: PO Box 196650
 Anchorage, AK 99519

Installed Date: 1/1/1981 Date Last Used: 10/1/1996
 Closure Status: Tank removed from ground Tank Product: Used Oil
 Date Closed: 6/4/1997
 Regulated Tank: Yes

**153 TESORO - NORTHSTORE #015
 1211 E HUFFMAN RD
 ANCHORAGE, AK**

**LUST S105151228
 N/A**

LUST:
 Status Code: Open Facility Phone: (907) 262-5210
 Facility ID: 1984 Record Key: 1991210024901
 ADEC Staff: English

**153 TESORO NORTHSTORE 015
 1211 E HUFFMAN RD
 ANCHORAGE, AK 99515**

**RCRIS-SQG 1000977795
 FINDS AK0000940486
 UST**

RCRIS:
 Owner: TESORO NORTHSTORE
 (907) 563-2711
 EPA ID: AK0000940486
 Contact: PETER RIBBENS
 (907) 776-3597
 Classification: Small Quantity Generator
 TSD Activities: Not reported

MAP FINDINGS

Map ID		EDR ID Number
Direction		
Distance		
Distance (ft.)Site	Database(s)	EPA ID Number

TESORO NORTHSTORE 015 (Continued)

1000977795

Violation Status: No violations found

FINDS:

Other Pertinent Environmental Activity Identified at Site:

Facility Registry System (FRS)

Resource Conservation and Recovery Act Information system (RCRAINFO)

UST:

Facility ID: 1984	
Tank ID: 1	Atl Tank ID: 1
Tank Status: Currently in Use	Capacity: 12000
Owner Name: Tesoro Alaska Company	
Owner Address: 3450 S 344th Way, Suite 100 Auburn, WA 98001	
Installed Date: 10/1/1988	Date Last Used: Not reported
Closure Status: Not reported	Tank Product: Gasoline
Date Closed: Not reported	
Regulated Tank: Yes	

Facility ID: 1984	
Tank ID: 2	Atl Tank ID: 2
Tank Status: Currently in Use	Capacity: 12000
Owner Name: Tesoro Alaska Company	
Owner Address: 3450 S 344th Way, Suite 100 Auburn, WA 98001	
Installed Date: 10/1/1988	Date Last Used: Not reported
Closure Status: Not reported	Tank Product: Diesel
Date Closed: Not reported	
Regulated Tank: Yes	

Facility ID: 1984	
Tank ID: 3	Atl Tank ID: 3
Tank Status: Currently in Use	Capacity: 12000
Owner Name: Tesoro Alaska Company	
Owner Address: 3450 S 344th Way, Suite 100 Auburn, WA 98001	
Installed Date: 10/1/1988	Date Last Used: Not reported
Closure Status: Not reported	Tank Product: Gasoline
Date Closed: Not reported	
Regulated Tank: Yes	

154

**TOGHOTTHELE CORPORATION
12510 BRANDON STREET
ANCHORAGE, AK 99515**

**SHWS S10555581
N/A**

SHWS:

Staff:	DB Administrator
File Number:	CS100.58
Priority Type:	High
Facility Status:	Inactive
Internal Id.No:	1990210929901
Comments :	Petroleum hydrocarbon contaminated soils discovered at site following complaints from neighbors that an illegal junkyard/auto repair shop was operating. Numerous surface spills observed during inspections by ADO staff. Contamination discovered during underground storage tank removal.

MAP FINDINGS

Map ID Direction Distance Distance (ft.)Site		EDR ID Number Database(s)	EPA ID Number
-------------------------------------------------------	--	----------------------------------	---------------

TOGHOTTHELE CORPORATION (Continued)

S105555581

**154 TOGHOTTHELE CORP
12510 BRANDON ST
ANCHORAGE, AK 99515**

**RCRIS-SQG 1000586253
FINDS AKD983073222
UST**

RCRIS:
 Owner: TOGHOTTHELE CORP
 EPA ID: AKD983073222
 Contact: EDNA HANCOCK
 (907) 832-5461
 Classification: Small Quantity Generator
 TSDF Activities: Not reported
 Violation Status: No violations found

FINDS:
 Other Pertinent Environmental Activity Identified at Site:
 Facility Registry System (FRS)
 Resource Conservation and Recovery Act Information system (RCRAINFO)

UST:

Facility ID: 2791	
Tank ID: 1	Atl Tank ID: 1
Tank Status: Permanently Out of Use	Capacity: 1500
Owner Name: Toghoththele Corp	
Owner Address: P.O. BOX 249 Nenana, AK 99760	
Installed Date: Not reported	Date Last Used: 6/1/1991
Closure Status: Tank removed from ground	Tank Product: Diesel
Date Closed: 6/1/1991	
Regulated Tank: Yes	

Facility ID: 2791	
Tank ID: 2	Atl Tank ID: 2
Tank Status: Permanently Out of Use	Capacity: 750
Owner Name: Toghoththele Corp	
Owner Address: P.O. BOX 249 Nenana, AK 99760	
Installed Date: Not reported	Date Last Used: 6/1/1991
Closure Status: Tank removed from ground	Tank Product: Gasoline
Date Closed: 6/1/1991	
Regulated Tank: Yes	

**155 THOMAS C. LIPPS, DBA ATC ENTERPR.
12781 OLD SEWARD HWY
ANCHORAGE, AK 99515**

**UST U000001446
N/A**

UST:

Facility ID: 159	
Tank ID: 1	Atl Tank ID: 1
Tank Status: Permanently Out of Use	Capacity: 1000
Owner Name: Thomas C Lipps	
Owner Address: 12761 OLD SEWARD HWY Anchorage, AK 99515	
Installed Date: 4/30/1976	Date Last Used: 5/1/1990
Closure Status: Tank removed from ground	Tank Product: Diesel
Date Closed: 5/1/1990	
Regulated Tank: Yes	

MAP FINDINGS

Map ID
 Direction
 Distance
 Distance (ft.)Site

EDR ID Number
 EPA ID Number

Database(s)

THOMAS C. LIPPS, DBA ATC ENTERPR. (Continued)

U000001446

Facility ID:	159	Atl Tank ID:	2
Tank ID:	2	Capacity:	1000
Tank Status:	Permanently Out of Use		
Owner Name:	Thomas C Lipps		
Owner Address:	12761 OLD SEWARD HWY Anchorage, AK 99515		
Installed Date:	4/30/1976	Date Last Used:	5/1/1990
Closure Status:	Tank removed from ground	Tank Product:	Gasoline
Date Closed:	5/1/1990		
Regulated Tank:	Yes		

155

**OK Y. KIM - OCEANVIEW TEXACO
 12751 OLD SEWARD HWY
 ANCHORAGE, AK 99515**

**UST U003141274
 N/A**

UST:

Facility ID:	762	Atl Tank ID:	1
Tank ID:	1	Capacity:	6000
Tank Status:	Permanently Out of Use		
Owner Name:	Mark S Reed		
Owner Address:	12751 Old Seward Hwy Anchorage, AK 99515		
Installed Date:	10/3/1967	Date Last Used:	12/23/1992
Closure Status:	Tank removed from ground	Tank Product:	Gasoline
Date Closed:	8/5/1993		
Regulated Tank:	Yes		

Facility ID:	762	Atl Tank ID:	2
Tank ID:	2	Capacity:	6000
Tank Status:	Permanently Out of Use		
Owner Name:	Mark S Reed		
Owner Address:	12751 Old Seward Hwy Anchorage, AK 99515		
Installed Date:	10/3/1967	Date Last Used:	12/23/1992
Closure Status:	Tank removed from ground	Tank Product:	Gasoline
Date Closed:	8/5/1993		
Regulated Tank:	Yes		

Facility ID:	762	Atl Tank ID:	3
Tank ID:	3	Capacity:	10000
Tank Status:	Permanently Out of Use		
Owner Name:	Mark S Reed		
Owner Address:	12751 Old Seward Hwy Anchorage, AK 99515		
Installed Date:	7/1/1978	Date Last Used:	12/23/1992
Closure Status:	Tank removed from ground	Tank Product:	Gasoline
Date Closed:	8/5/1993		
Regulated Tank:	Yes		

Facility ID:	762	Atl Tank ID:	4
Tank ID:	4	Capacity:	19800
Tank Status:	Currently in Use		
Owner Name:	Mark S Reed		
Owner Address:	12751 Old Seward Hwy Anchorage, AK 99515		
Installed Date:	8/1/1993	Date Last Used:	Not reported
Closure Status:	Not reported	Tank Product:	Gasoline
Date Closed:	Not reported		

MAP FINDINGS

Map ID			EDR ID Number
Direction			
Distance			
Distance (ft.):Site		Database(s)	EPA ID Number

OK Y. KIM - OCEANVIEW TEXACO (Continued)

U003141274

Regulated Tank: Yes

**155 TEXACO - OCEANVIEW - OLD SEWARD HI
12751 OLD SEWARD HWY
ANCHORAGE, AK**

**LUST S105246758
N/A**

LUST:

Status Code: Open	Facility Phone: (907) 269-7525
Facility ID: 762	Record Key: 1993210030901
ADEC Staff: Weimer	

**156 TESORO NORTHSTORE 059
12870 OLD SEWARD HWY
ANCHORAGE, AK 99515**

**RCRIS-SQG 1000977796
FINDS AK0000940494**

RCRIS:

Owner: TESORO NORTHSTORE CO
(907) 349-0711

EPA ID: AK0000940494

Contact: PETER RIBBENS
(907) 776-3597

Classification: Small Quantity Generator
TSD Activities: Not reported

Violation Status: No violations found

FINDS:

Other Pertinent Environmental Activity Identified at Site:
Facility Registry System (FRS)
Resource Conservation and Recovery Act Information system (RCRAINFO)

**156 NORTHSTORE VENTURES - (7-11) #59
12870 OLD SEWARD HWY
ANCHORAGE, AK**

**LUST S104891804
N/A**

LUST:

Status Code: Closed	Facility Phone: (907) 269-7525
Facility ID: 784	Record Key: 1989210022901
ADEC Staff: Weimer	

Status Code: Open	Facility Phone: (907) 262-5210
Facility ID: 784	Record Key: 2000210032601
ADEC Staff: English	

**156 TESORO - NORTHSTORE # 59
12870 OLD SEWARD HWY
ANCHORAGE, AK 99503**

**UST U003141289
N/A**

UST:

Facility ID: 784	
Tank ID: 1	Ati Tank ID: 1
Tank Status: Permanently Out of Use	Capacity: 10000
Owner Name: Tesoro Alaska Company	
Owner Address: 3450 S 344th Way, Suite 100 Auburn, WA 98001	
Installed Date: 5/1/1986	Date Last Used: 7/10/2000

MAP FINDINGS

Map ID
Direction
Distance
Distance (ft.)Site

EDR ID Number
EPA ID Number

Database(s)

TESORO - NORTHSTORE # 59 (Continued)

U003141289

Closure Status: Tank removed from ground
Date Closed: 7/20/2000
Regulated Tank: Yes
Tank Product: Gasoline

Facility ID: 784
Tank ID: 2
Tank Status: Permanently Out of Use
Owner Name: Tesoro Alaska Company
Owner Address: 3450 S 344th Way, Suite 100
Auburn, WA 98001

Atl Tank ID: 2
Capacity: 10000

Installed Date: 5/1/1986
Closure Status: Tank removed from ground
Date Closed: 7/20/2000
Regulated Tank: Yes

Date Last Used: 7/10/2000
Tank Product: Gasoline

Facility ID: 784
Tank ID: 3
Tank Status: Permanently Out of Use
Owner Name: Tesoro Alaska Company
Owner Address: 3450 S 344th Way, Suite 100
Auburn, WA 98001

Atl Tank ID: 3
Capacity: 10000

Installed Date: 5/1/1986
Closure Status: Tank removed from ground
Date Closed: 11/1/1989
Regulated Tank: Yes

Date Last Used: 11/1/1989
Tank Product: Gasoline

156

DAILEY INTERNATIONAL INC
12860 OLD SEWARD HWY
ANCHORAGE, AK 99515

LUST U003730144
UST N/A

LUST:

Status Code: Closed
Facility ID: 3325
ADEC Staff: Boston

Facility Phone: (907) 269-7561
Record Key: 1999210033601

UST:

Facility ID: 3325
Tank ID: 1
Tank Status: Permanently Out of Use
Owner Name: Dailey International Inc
Owner Address: 515 Post Oak Blvd Suite 600
Houston, TX 77027

Atl Tank ID: Not reported
Capacity: 300

Installed Date: Not reported
Closure Status: Tank removed from ground
Date Closed: 12/2/1999
Regulated Tank: Yes

Date Last Used: 11/1/1999
Tank Product: Used Oil

157

CYS MANAGEMENT SVCS INC
12900 CUMBERLAND CIR
ANCHORAGE, AK 99516

RCRIS-SQG 1001201273
FINDS AKR000002675

MAP FINDINGS

Map ID		EDR ID Number
Direction		
Distance		
Distance (ft.)Site	Database(s)	EPA ID Number

CYS MANAGEMENT SVCS INC (Continued)

1001201273

RCRIS:

Owner: Not reported
 EPA ID: AKR000002675
 Contact: GILBERTO GUARDERAS
 (907) 345-8032
 Classification: Small Quantity Generator
 TSD Activities: Not reported
 Violation Status: No violations found

FINDS:

Other Pertinent Environmental Activity Identified at Site:
 Facility Registry System (FRS)
 Resource Conservation and Recovery Act Information system (RCRAINFO)

**158 MASONRY SERVICES
 12918 HACE ST
 ANCHORAGE, AK 99515**

**UST U003765211
 N/A**

UST:

Facility ID: 1467		
Tank ID: 1	Atl Tank ID: 1	
Tank Status: Currently in Use	Capacity: 1000	
Owner Name: Masonry Services		
Owner Address: 12918 HACE ST Anchorage, AK 99515		
Installed Date: 5/12/1975	Date Last Used: Not reported	
Closure Status: Not reported	Tank Product: Gasoline	
Date Closed: Not reported		
Regulated Tank: No		

**159 H. J. CARLSON
 13006 BACK RD
 ANCHORAGE, AK 99515**

**UST U003765354
 N/A**

UST:

Facility ID: 3348		
Tank ID: 1	Atl Tank ID: Not reported	
Tank Status: Currently In Use	Capacity: 1000	
Owner Name: H.J. Carlson		
Owner Address: 13006 back rd Anchorage, AK 99515		
Installed Date: 1/1/1972	Date Last Used: Not reported	
Closure Status: Not reported	Tank Product: Gasoline	
Date Closed: Not reported		
Regulated Tank: No		

MAP FINDINGS

Map ID		EDR ID Number
Direction		
Distance		
Distance (ft.)Site	Database(s)	EPA ID Number

159	JOHN C. CLARK 13001 BACK RD ANCHORAGE, AK 99515	UST U003141241 N/A
-----	----------------------------------------------------------------------------	---------------------------------------------------

UST:

Facility ID:	724	
Tank ID:	1	Atl Tank ID: 1
Tank Status:	Permanently Out of Use	Capacity: 1000
Owner Name:	John C. Clark	
Owner Address:	P.O. BOX 110741 Anchorage, AK 99511	
Installed Date:	5/19/1982	Date Last Used: 6/1/1988
Closure Status:	Tank removed from ground	Tank Product: Diesel
Date Closed:	6/1/1988	
Regulated Tank:	Yes	

160	ACS RABBIT CREEK WIRE FACILITY 4300 DEARMOUN ROAD ANCHORAGE, AK 99516	SHWS S104892057 N/A
-----	--------------------------------------------------------------------------------------------------	----------------------------------------------------

SHWS:

Staff:	Closed
File Number:	CS100.173
Priority Type:	Medium
Facility Status:	Closed
Internal Id No:	1995210136201
Comments :	Petroleum.

161	RESIDENTIAL PROPERTY 14941 OLD SEWARD HIGHWAY ANCHORAGE, AK 99515	SHWS S10555582 N/A
-----	----------------------------------------------------------------------------------------------	---------------------------------------------------

SHWS:

Staff:	Closed
File Number:	CS100.88NF
Priority Type:	High
Facility Status:	Closed
Internal Id No:	1991210923301
Comments :	Lead and petroleum contaminated soil found at site. Removed were 7 abandoned batteries and several abandoned containers previously used for storing petroleum products.

162	PTARMIGAN TERRACE UST 3741 PTARMIGAN TERRACE ANCHORAGE, AK 99516	SHWS S105074182 N/A
-----	---------------------------------------------------------------------------------------------	----------------------------------------------------

SHWS:

Staff:	Frechione
File Number:	CS100.245
Priority Type:	Medium
Facility Status:	No Further Remedial Action Planned
Internal Id No:	2001210111701
Comments :	Petroleum contaminated soil encountered during removal of UST used for residential heating.

ORPHAN SUMMARY

City	EDR ID	Site Name	Site Address	Zip	Database(s)
AMCHITKA IS ANCHORAGE	1004670281 U003402501	USAF AMCHITKA ARMY AIR BASE SMITH SUBDIV	AMCHITKA ISLAND L 10-15 AND 19-21 SITH SUBD, ADD1 2615 A ST	99507 99501	RCRIS-SQG, FINDS UST
ANCHORAGE	S105246383	MOA - AWWU PUMP STATION #12	4501 W 100TH AVE MOUTH OF CA		LUST
ANCHORAGE	S104891823	ROGERS ELECTRIC YARD (FORMERLY)	11TH / GAMBELL STS		LUST
ANCHORAGE	S105151201	MOA - AWWU PUMP STATION #2	12TH AVE / O ST		LUST
ANCHORAGE	U003765373	MOA RIGHT OF WAY EAST 15TH AVE	E 15TH AVE	99501	UST
ANCHORAGE	S104892071	INDUSTRIAL LOTS	1730 / 1820 RAILROAD AVE.	99501	SHWS
ANCHORAGE	1006803886	CARLILE TRANSPORTATION SYSTEMS INC	1800 EAST 1ST AVENUE	99501	RCRIS-SQG
ANCHORAGE	S105151579	BROTHER FRANCIS SHELTER	E 2ND AVE		LUST
ANCHORAGE	S105464236	BPX TRANSFER YARD	1310 WEST 56TH AVENUE	99518	SHWS
ANCHORAGE	S105246514	ADOTPF - SILVERTIP HIGHWAY MAINTEN	MI. 60.5 SEWARD HWY		LUST
ANCHORAGE	S105151256	MOA - AWWU - OPERATIONS FACILITY	325 E 95TH CT		LUST
ANCHORAGE	U003796877	FRED MEYER STORE 656	2300 ABBOTT LP RD	99501	UST
ANCHORAGE	S105464237	ADOT&PF ABBOTT ROAD REALIGNMENT	ABBOTT ROAD, INDEPENDENCE	99507	SHWS
ANCHORAGE	S105246988	ALASKA WING CIVIL AIR PATROL, MAIN	ADA 3880 INTERNATIONAL AIRPO		LUST
ANCHORAGE	S105246821	AIA DOT&PF TANK #4	AIA - N FIELD MAINTENANCE ST		LUST
ANCHORAGE	S104967202	AIA DOT&PF TANK #9	AIA - 110' N OF CONCOURSE C		LUST
ANCHORAGE	S105151595	F. S. AIR SERVICE	6121 S AIR PARK		LUST
ANCHORAGE	S105246773	NORTHWARD BOUND	4741 AIRCRAFT DR LEASE LOT B		LUST
ANCHORAGE	1005622425	GENOVA WOODS PHARMACY	1200 AIRPORT HEIGHTS RD STE 170	99508	FINDS, FTTS
ANCHORAGE	S104967176	CHEVRON 9-6489 - TRIPLE A SERVICE	1304 AIRPORTHEIGHTS	99508	LUST
ANCHORAGE	S105544057	ANCH GRAVEL AREA SOUTH OF BP HEADQ	ANCH GRAVEL AREA SOUTH OF BP		AK Spills
ANCHORAGE	S104928915	ANCHORAGE AIRPORT RAMP AREA	ANCHORAGE AIRPORT RAMP AREA		AK Spills
ANCHORAGE	S104928907	ANCHORAGE AIRPORT RAMP AREA	ANCHORAGE AIRPORT RAMP AREA		AK Spills
ANCHORAGE	S104928823	ANCHORAGE AIRPORT JET PARKING AREA	ANCHORAGE AIRPORT JET PARKIN		AK Spills
ANCHORAGE	S104927591	ANCHORAGE AIRPORT RAMP AREA	ANCHORAGE AIRPORT RAMP AREA		LUST
ANCHORAGE	S105246436	FAA - POINT WORONZOF REMOTE TRANS/	ANCHORAGE INT'L AIRPORT		LUST
ANCHORAGE	S105246401	FAA - AIA - TURNAGAIN LOCALIZER, R	ANCHORAGE INT'L AIRPORT		LUST
ANCHORAGE	U003541156	PAUL K. SKOGLUND	ANCHORAGE INTERNATIONAL AIRPORT LAKE	99501	LUST, UST
ANCHORAGE	U003541148	MARSHALL CORYELL	HOOD		
ANCHORAGE	U003541046	DON E. BURK, DMD	ANCHORAGE INTERNATIONAL AIRPORT LAKE	99501	LUST, UST
ANCHORAGE	U003541043	TIM BAXTER	HOOD		
ANCHORAGE	S103785637	C, LANDFILL	ANCHORAGE INTERNATIONAL AIRPORT LAKE	99501	LUST, UST
ANCHORAGE	U003541151	ALASKA FLIERS/RICHARD R. LOUNSBURY	HOOD SPACE 79		
ANCHORAGE	U003541143	RICHARD R. LOUNSBURY	ANCHORAGE INTERNATIONAL AIRPORT LAKE	99501	LUST, UST
ANCHORAGE	S105246357	TOPE EQUIPMENT RENTAL	HOOD		
ANCHORAGE			6720 ARCTIC BLVD BLK 1, LOT 1		LUST

ORPHAN SUMMARY

City	EDR ID	Site Name	Site Address	Zip	Database(s)
ANCHORAGE	S105151401	ARRC - HURRICANE FORMER UST SITE	ARR MP 284.2		LUST
ANCHORAGE	1001967223	AK MT 3	1200 6TH AVE	99501	RCRIS-SQG
ANCHORAGE	1001967222	AK MT 2	1200 6TH AVE	99501	RCRIS-SQG
ANCHORAGE	1001967221	AK MT 1	1200 6TH AVE	99501	RCRIS-SQG, FINDS
ANCHORAGE	S105246468	ELSTAD TIE-DOWN AND REFUELING AREA	L8, B17, LAKE HOOD SUBD.		LUST
ANCHORAGE	S1055486899	ARRC BOILER HOUSE (BLDG 28)	BLDG. #29 P.O. BOX 107500		LUST
ANCHORAGE	S105246404	FAA - ANCHORAGE AIR ROUTE TRAFFIC	BONIFACE, ELMENDORF GATE		LUST
ANCHORAGE	90189075	BOX 191009 CHRISTY LEE PLATFORM DRIFT RIVER AREA	BOX 191009 CHRISTY LEE PLATFORM DRIFT RIVER AREA		ERNS
ANCHORAGE	S105151598	MOA - ANCHORAGE POLICE DEPARTMENT	4501 S BRAGRAW	99507	LUST
ANCHORAGE	S104892181	K & D AUTO SERVICE	6051 BURLWOOD STREET	99507	SHWS
ANCHORAGE	S104795197	LASERTECH ALASKA	2341 CINNABAR LP RD		LUST
ANCHORAGE	1004670200	B C EXCAVATING INC	2251 CINNABAR LP	99507	RCRIS-SQG, FINDS
ANCHORAGE	1004670227	BOYLES BROS DRILLING CO	2440 CINNEBAR LP	99507	RCRIS-SQG, FINDS
ANCHORAGE	S105754914	GAMBELL AND E 94TH AVENUE FILL SIT	SW CORNER OF E. 94TH AVE.	99515	SHWS
ANCHORAGE	S104892204	UGLY BROTHERS SALVAGE YARD	NE CORNER OF E. 104TH AVE	99515	SHWS
ANCHORAGE	S105246825	ARRC ALASKA RAILROAD WORK PLANWH	NO DATA		LUST
ANCHORAGE	S104892190	FAA ANCHORAGE CENTER ZAN	5400 DAVIS HIGHWAY NEAR	99508	SHWS
ANCHORAGE	S105096393	AWWU PUMP STATION #30	DAVISON RD		LUST
ANCHORAGE	S105151642	ARRC 800 DELANEY ST SITE	800 DELNY ST	99501	LUST
ANCHORAGE	S104967178	HARVESTER SCHOOL	DOWLING RD		LUST
ANCHORAGE	1004670236	PHOTO EXPRESS	2000 E DOWLING UNIT 2	99507	RCRIS-SQG, FINDS
ANCHORAGE	S105754894	MOA HERITAGE LAND BANK PARCEL 3-00	-2299 EAST 3RD AVENUE	99501	SHWS
ANCHORAGE	S104892152	SAUNDERS PROPERTIES 36TH & DENALI	-600 EAST 36TH AVENUE	99503	SHWS
ANCHORAGE	S104892151	HALLBURTON SITE 37TH AVENUE	-600 EAST 37TH AVENUE	99503	SHWS
ANCHORAGE	S105151617	CLITHEROE CENTER	8000 W END DR		LUST
ANCHORAGE	S105555577	CLITHEROE CENTER	WEST END ROAD	99501	SHWS
ANCHORAGE	S105246733	FAA - LEVEL ISLAND	FAA, ENVIR. COMPLIANCE SECT 22		LUST
ANCHORAGE	1000411070	NORTHWEST ENVIROSERVICE INC	5333 FAIRBANKS ST STE 6	99518	PADS, RCRIS-SQG, FINDS, TRIS
ANCHORAGE	S105247063	AIA DOT/PF TANK #3	N FIELD MAINTENANCE STORAGE		LUST
ANCHORAGE	S105151616	BRADYS FLOOR COVERING	145 E FIFTH AVE	99501	LUST
ANCHORAGE	S105246474	LAKE HOOD ASSOCIATES JILL HILLBORN	4111 FLOATPLN DR LAKE HOOD		LUST
ANCHORAGE	S105098392	LEFEVER PROPERTY LOT 3, BLOCK 27A	901 FOURTH AVE		LUST
ANCHORAGE	1001217090	FOOD TRANSPORTATION SERV INC	11831 S GAMBEL		LUST
ANCHORAGE	1004670343	WAYNES CERTIFIED AUTOMOTIVE	11901 SOUTH GAMBELL	99515	RCRIS-SQG, FINDS
ANCHORAGE	U003765197	ANCHORAGE TELEPHONE UTILITY	GARAGE AREA - 600 E 38TH	99503	UST
ANCHORAGE	U003765281	CARR GOTTSSTEIN FOODS	GROCERY WAREHOUSE 3441 C ST	99507	UST
ANCHORAGE	1000456145	USARMY DLA INDIAN PUMP STATION	HAMLET OF INDIAN	99501	RCRIS-SQG, FINDS
ANCHORAGE	U003139608	AWWU POINT WORONZOF WATER TREATMENT	HUDSON DR	99503	UST
ANCHORAGE	1004670362	TIREMOBILE INC.	1215 E HUFFMAN R #4	99515	RCRIS-SQG, FINDS
ANCHORAGE	S105246447	ALASKA AIRLINES - ANCHORAGE HEADQU	4750 INT'L AIRPORT RD		LUST
ANCHORAGE	S105246399	FAA - FLIGHT INSPECTION FIELD OFFI	4620 INT'L AIRPORT RD		LUST
ANCHORAGE	S105246396	FAA - LAKE HOOD ABANDONED COMM FAC	W INT'L AIRPORT RD		LUST
ANCHORAGE	S104966876	CHEVRON - #96585	815 INTERNATIONAL AIRPORT RD		LUST
ANCHORAGE	S105246813	ALASKA DIESEL ELECTRIC	1200 W INTERNATIONAL AIRPORT	99518	LUST
ANCHORAGE	S105246424	TIGER TRUST BUILDING (FORMER EARL'	239 E INTERNATIONAL AIRPORT	99518	LUST
ANCHORAGE	1000456154	M & M ENTERPRISES	620 E INTL APPT	99518	RCRIS-SQG, FINDS

ORPHAN SUMMARY

City	EDR ID	Site Name	Site Address	Zip	Database(s)
ANCHORAGE	1004433459	CHUGACH KNIK	KNIK ARM		SHWS, FINDS
ANCHORAGE	S105246538	HERTZ CAR AND TRUCK RENTAL - KODIA	KODIAK AIRPORT		LUST
ANCHORAGE	S105548707	LAKE HOOD TIEDOWN 186	LAKE HOOD		LUST
ANCHORAGE	S105246779	LAKE HOOD TIE DOWN 708	LAKE HOOD		LUST
ANCHORAGE	S105246778	LAKE HOOD TIE DOWN 89	LAKE HOOD		LUST
ANCHORAGE	S104967191	LAKE HOOD TIE DOWN 123	LAKE HOOD		LUST
ANCHORAGE	U003541133	KEN DENNISON	LAKE HOOD SPACE 603	99516	LUST, UST
ANCHORAGE	U003141409	PAUL LOOMIS	LAKE HOOD TIEDOWN #712	99516	LUST, UST
ANCHORAGE	U003140477	MICHAEL J. COOPER	LAKE HOOD SEAPLN BASE SLIP 721	99516	LUST, UST
ANCHORAGE	U003139930	SVEN E. & LORRAINE ERIKSSON	LAKE HOOD, LOT 72	99516	UST
ANCHORAGE	U003139915	DOUGLAS K. BOHAC	LAKE HOOD #705	99516	LUST, UST
ANCHORAGE	U003139678	RON KAYLOR	LAKE HOOD SPACE 610	99516	LUST, UST
ANCHORAGE	U003139489	EDGAR J. RAPE	LAKE HOOD TIEDOWN #806	99516	LUST, UST
ANCHORAGE	U003139372	KEN GERONDALE JR.	LAKE HOOD TIEDOWN #183	99516	LUST, UST
ANCHORAGE	U003765358	LAKE HOOD	LAKE HOOD	99501	UST
ANCHORAGE	U003541131	LAKE HOOD TIE DOWN 129	LAKE HOOD	99501	LUST, UST
ANCHORAGE	U003541130	LAKE HOOD TIE DOWN 102	LAKE HOOD	99501	LUST, UST
ANCHORAGE	U003541129	LAKE HOOD TIE DOWN 414	LAKE HOOD	99501	LUST, UST
ANCHORAGE	U003541127	LAKE HOOD TIE DOWN 91	LAKE HOOD	99501	LUST, UST
ANCHORAGE	U003541124	ADOTPF - LAKE HOOD TIE DOWN 68	LAKE HOOD	99501	LUST, UST
ANCHORAGE	U003541123	LAKE HOOD TIE DOWN 408	LAKE HOOD	99501	LUST, UST
ANCHORAGE	U003541122	LAKE HOOD TIE DOWN 412	LAKE HOOD	99501	LUST, UST
ANCHORAGE	U003541121	LAKE HOOD TIE DOWN 624	LAKE HOOD	99501	LUST, UST
ANCHORAGE	U003541120	LAKE HOOD TIE DOWN 115	LAKE HOOD	99501	LUST, UST
ANCHORAGE	U003541119	LAKE HOOD TIE DOWN 707	LAKE HOOD	99501	LUST, UST
ANCHORAGE	U003541118	LAKE HOOD TIE DOWN 521	LAKE HOOD	99501	LUST, UST
ANCHORAGE	U003541117	LAKE HOOD TIE DOWN 701	LAKE HOOD	99501	LUST, UST
ANCHORAGE	U003541116	LAKE HOOD TIE DOWN 40	LAKE HOOD	99501	LUST, UST
ANCHORAGE	U003541115	LAKE HOOD TIE DOWN 27	LAKE HOOD	99501	LUST, UST
ANCHORAGE	U003541114	LAKE HOOD TIE DOWN 104	LAKE HOOD	99501	LUST, UST
ANCHORAGE	U003541113	LAKE HOOD TIE DOWN 189	LAKE HOOD	99501	LUST, UST
ANCHORAGE	U003541112	LAKE HOOD TIE DOWN 163	LAKE HOOD	99501	LUST, UST
ANCHORAGE	U003541111	LAKE HOOD TIE DOWN 812	LAKE HOOD	99501	LUST, UST
ANCHORAGE	U003541110	LAKE HOOD TIE DOWN 800	LAKE HOOD	99501	LUST, UST
ANCHORAGE	U003541109	LAKE HOOD TIE DOWN 620	LAKE HOOD	99501	LUST, UST
ANCHORAGE	U003541108	LAKE HOOD TIE DOWN 508	LAKE HOOD	99501	LUST, UST
ANCHORAGE	U003541107	LAKE HOOD TIE DOWN 515	LAKE HOOD	99501	LUST, UST
ANCHORAGE	U003541106	LAKE HOOD TIE DOWN 29	LAKE HOOD	99501	LUST, UST
ANCHORAGE	U003541105	LAKE HOOD TIE DOWN 67	LAKE HOOD	99501	LUST, UST
ANCHORAGE	U003541104	LAKE HOOD TIE DOWN 32	LAKE HOOD	99501	LUST, UST
ANCHORAGE	U003541103	LAKE HOOD TIE DOWN 503	LAKE HOOD	99501	LUST, UST
ANCHORAGE	U003541102	LAKE HOOD TIE DOWN 617	LAKE HOOD	99501	LUST, UST
ANCHORAGE	U003541101	LAKE HOOD TIE DOWN 80	LAKE HOOD	99501	LUST, UST
ANCHORAGE	U003541100	LAKE HOOD TIE DOWN 125	LAKE HOOD	99501	LUST, UST
ANCHORAGE	U003541099	LAKE HOOD TIE DOWN 418	LAKE HOOD	99501	LUST, UST
ANCHORAGE	U003541098	LAKE HOOD TIE DOWN 94	LAKE HOOD	99501	LUST, UST
ANCHORAGE	U003541097	LAKE HOOD TIE DOWN 127	LAKE HOOD	99501	LUST, UST

ORPHAN SUMMARY

City	EDR ID	Site Name	Site Address	Zip	Databases(s)
ANCHORAGE	U003141198	HARRY A. NAHORNEY	LAKE HOOD	99501	UST
ANCHORAGE	U003139839	K. OLIN RUDE	LAKE SPENARD TIE DOWN LEASE LOT SPACE #152	99501	LUST, UST
ANCHORAGE	U003139634	ELBERT T. PETTIJOHN	LAKE SPENARD TIEDOWN #176	99501	LUST, UST
ANCHORAGE	U003139470	GARY SPIDAHN	LAKE HOOD TIEDOWN #136	99501	LUST, UST
ANCHORAGE	U003139423	CLIFFORD H. DRISKELL	LAKE SPENARD SPACE 182	99501	LUST, UST
ANCHORAGE	U003141382	JAMES J. CIKANEK	LAKE HOOD TIEDOWN #715	99508	LUST, UST
ANCHORAGE	U003141123	J. PAUL DITTRICH	LAKE HOOD SPACE 106 ANCHORAGE INTERNATIONAL	99508	LUST, UST
ANCHORAGE	U003140562	LAKE SPENARD FLOAT PLANE BASE	LAKE SPENARD	99508	UST
ANCHORAGE	U003139916	LEE ELLENBURL	LAKE HOOD	99508	LUST, UST
ANCHORAGE	U003541030	JAMES D. SIMMONS	LAKE HOOD	99503	LUST, UST
ANCHORAGE	U003141441	M. RODGER BORER	LAKE HOOD TIEDOWN #39	99503	LUST, UST
ANCHORAGE	U003141437	RICHARD L. TOWN	LAKE SPENARD SPACE #141	99503	UST
ANCHORAGE	U003141162	BUD BIRD	LAKE SPENARD TIEDOWN #159	99503	LUST, UST
ANCHORAGE	U003141119	LAKE HOOD SEA PLANE BASE	LAKE HOOD # 53	99503	LUST, UST
ANCHORAGE	U003140476	HUGH SMITH	LAKE HOOD SPACE 623	99503	LUST, UST
ANCHORAGE	U003139979	COO WAN PROPERTIES	LAKE HOOD FLOAT SPOT #411	99503	LUST, UST
ANCHORAGE	U003139886	ROBERT M. PIATT SR.	LAKE HOOD LOT 8	99503	LUST, UST
ANCHORAGE	U003139783	JAMES E. CURLEY	LAKE HOOD SPACE 53	99503	LUST, UST
ANCHORAGE	U003139595	RUDOLPH S. BERUS	LAKE HOOD SLIP #3	99503	UST
ANCHORAGE	U003139567	JOHN DALEY	LAKE HOOD SPACE 517	99503	LUST, UST
ANCHORAGE	U003139380	SPACE 190 LAKE HOOD	LAKE SHORE DR	99507	LUST, UST
ANCHORAGE	U003140438	VERN KINGSFORD	LAKE HOOK SPACE 802 AIRCRAFT TIEDOWN	99518	LUST, UST
ANCHORAGE	U003139912	HELMUT G.W. ENGELKE	LAKE HOOD	99518	UST
ANCHORAGE	U003139481	DALE E. WAGNER LAKE HOOD TIE DOWN 513	LAKE HOOD #513	99518	LUST, UST
ANCHORAGE	U003141419	JAMES C. DIXON	LAKE HOOD SPACE 608	99515	LUST, UST
ANCHORAGE	U003141407	WILDMAN LAKE LODGE INC.	LAKE HOOD SPACE 810	99515	LUST, UST
ANCHORAGE	U003141009	RAYMOND A. POWELL	LAKE HOOD LOT #75	99515	LUST, UST
ANCHORAGE	U003140530	KEITH N. JOHNSON	LAKE HOOD	99515	UST
ANCHORAGE	U003140505	DALE I. WEBB	LAKE HOOD SPACE 616	99515	LUST, UST
ANCHORAGE	U003139919	RICHARD A. GUTHRIE	LAKE HOOD TIEDOWN #518	99515	LUST, UST
ANCHORAGE	U003140423	PARIS M PEARCE	LAKEHOOD SPACE 420	99501	LUST, UST
ANCHORAGE	U003140514	TONY ONEY	LAKEHOOD FLOAT PLN BASE, #129	99515	UST
ANCHORAGE	1000456151	ANCHORAGE SAND & GRAVEL CO INC	11155 LANG ST KLATT RD TERM	99515	RCRIS-SQG, FINDS
ANCHORAGE	U003139391	BURT BOMPHOFF	LK HOOD SP.#46 ANCH INTL ARPT.	99515	LUST, UST
ANCHORAGE	S105246772	ADVENTURES UNLIMITED	LOT C, BLOCK 210 LAKE HOOD A		
ANCHORAGE	U003139496	CLYDE E. GILLEY	LOT #17 LAKE HOOD	99501	LUST, UST
ANCHORAGE	U003139420	GARY A. OLSEN	LOT #17 LAKE HOOD	99501	LUST, UST
ANCHORAGE	U003141183	LOT 175 LAKE SPENARD	LOT 175 LAKE SPENARD	99503	LUST, UST
ANCHORAGE	1000856091	FDIC AS LIQUIDATOR FOR AK CONTINENTAL BA	LOT 3 BLOCK 3 KRUSE INDUSTRIAL	99518	RCRIS-SQG, FINDS
ANCHORAGE	S105246817	SMITH SUBD	LOTS 10-15 AND 19-21 BLK 5 S		
ANCHORAGE	S105246392	SEVEN ELEVEN #77 GOVERNMENT HILL T	751 E LP RD	99501	LUST
ANCHORAGE	S105246403	MERRILL FIELD FLIGHT SERVICE STATI	MERRILL FIELD		
ANCHORAGE	S105246659	ALASCOM - PEDRO DOME RELAY STATION	10 MILE STEESE HWY 10 MILES		
ANCHORAGE	U003331376	ADOTPF - SILVERTIP SHOP	MILE 56.7 SEWARD HWY	99507	LUST, UST
ANCHORAGE	U003765204	O'MALLEY WIRE CENTER	MILE 3 O'MALLEY RD	99515	UST

ORPHAN SUMMARY

City	EDR ID	Site Name	Site Address	Zip	Database(s)
ANCHORAGE	U003765201	RABBIT CREEK WIRE CENTER	MILE 1.5 DEARMOUN RD	99515	UST
ANCHORAGE	1004670304	ONE HOUR PHOTO STUDIO	3020 MINNESOTA DR UNIT 8C	99503	RCRIS-SQG, FINDS
ANCHORAGE	1005904176	ALASKAN OFFICE SOURCE	2600 MINNESOTA BLVD	99503	RCRIS-SQG, FINDS
ANCHORAGE	S105246438	AKANG - ANCHORAGE - ALASKA ARMY NAT	2839 B, MT. VIEW DR	99501	LUST
ANCHORAGE	S105246449	CHEVRON - FORMER - 799 W NORTHERN	799 W N LIGHTS @ ARCTIC		LUST
ANCHORAGE	S105151150	ROBO CARWASH	400 W N LIGHTS BLVD		LUST
ANCHORAGE	S105246790	TESORO - GARRETT'S #1	2811 NEW SEWARD HWY, LOT 2,		LUST
ANCHORAGE	S104967102	CHEVRON - #1356	1456 NORTHERN LIGHTS BLVD		LUST
ANCHORAGE	S104892197	NORGETOWN LAUNDRY & CLEANER	5477 E. NORTHERN LIGHTS B	99508	SHWS
ANCHORAGE	S104892065	WILLIAMS SUBLEASE PORT OF ANCHORAG	1076(1200) OCEAN DOCK RD.	99501	SHWS
ANCHORAGE	S105754908	ROCK PARTNERS - DIMOND	S. OF 2130 E. DIMOND BLVD	99507	SHWS
ANCHORAGE	S105247077	MUNICIPALITY LIGHT AND POWER PLANT	8670 OIL WELL RD GLENN HWY		LUST
ANCHORAGE	S105555583	PARCEL SPILL, POTTER MARSH AREA	-16245 OLD SEWARD HIGHWAY	99515	SHWS
ANCHORAGE	S105678292	MOA AWWU PUMP STATION #31	OLD SEWARD AND POTTER MARSH		LUST
ANCHORAGE	S105246987	ALASKA AIRLINES - AIR CARGO HANGER	4100 OLD INTERNATIONAL AIRPO		LUST
ANCHORAGE	S105754917	LITTLE RABBIT CR. DRUMS ORPHAN SIT	OLD SEWARD HIGHWAY	99516	SHWS
ANCHORAGE	S105754920	ADOT&PF DOWLING RD O. SWD-LAKE OTI	OLD SEWARD TO LAKE OTIS	99518	SHWS
ANCHORAGE	1004670250	PENSKE AUTO CENTER OLD SEWARD HWY	3601 OLD SEWARD HWY STE A	99515	RCRIS-SQG, FINDS
ANCHORAGE	1004433889	ANCHORAGE SDA JR ACADEMY	5511 OMALLY RD	99516	FINDS, FTTS
ANCHORAGE	S105151530	NORTHSHORE AVIATION	PARCEL A LAKE HOOD		LUST
ANCHORAGE	1004870291	KITS CAMERAS 1 HOUR #031	3101 PENLAND PKWY STE G28	99508	RCRIS-SQG, FINDS
ANCHORAGE	S105247078	AWWU POINT WORONZOF	POINT WORONZOF TREATMENT FAC		LUST
ANCHORAGE	S105121513	ANCHORAGE COMPOSTING	POINT WORONZOFF DRIVE		SWFLF
ANCHORAGE	S105096349	ADOT&PF ARFF BUILDING- SAND POINT	PORT MOLLER QUADRANGLE		LUST
ANCHORAGE	S104892075	PRESERVATIVE PAINT COMPANY	245 SOUTH POST ROAD	99501	SHWS
ANCHORAGE	S104892042	POST ROAD COLD STORAGE	135 SOUTH POST ROAD	99501	SHWS
ANCHORAGE	1006803856	ALASKA TRUCK CENTER	1301 POST ROAD		SHWS
ANCHORAGE	1006803855	ALASKA TRUCK CENTER	1301 POST ROAD		SHWS
ANCHORAGE	1004433994	ANCHORAGE MUNICIPAL LIGHT & POWER SFD	3RD & POST RDS	99501	RCRIS-SQG
ANCHORAGE	U003139746	MOA - FIRE STATION #10	14861 RABBIT CREEK RD	99501	RCRIS-SQG
ANCHORAGE	S105248535	ARRC - TUNNEL STATION AT M.P. 51	RAILRD MILE MARKER 51 12 MI.	99501	FINDS, FTTS
ANCHORAGE	S104692208	C STREET AUTO DRUM DUMP - SPYGLASS	RIDGE POINT ROAD	99516	LUST, UST
ANCHORAGE	1004670251	PENSKE AUTO CENTER RODEO PL	400 RODEO PL STE A		LUST
ANCHORAGE	S105246785	AIA - TANK #20	SAFETY BUILDING 6040 DEHAVIL	99515	SHWS
ANCHORAGE	1003880862	RABBIT CREEK RADIO RELAY SITE	10 MI SE OF CITY	99508	RCRIS-SQG, FINDS
ANCHORAGE	S105555580	MOA PORCUPINE PIT STATION	-300' SE OF PORCUPINE DR.		LUST
ANCHORAGE	U003541128	SEE FACID 1265	SEE FACID 1265	99501	LUST, UST
ANCHORAGE	S105247068	VERN DUNHAM, O'MALLEY AIRSTRIP	SEIFKER SUB. #2, LOTS A-1A /		LUST
ANCHORAGE	U003541081	VERN'S ASPHALT MAINTENANCE	SEIFKER SUBDIVISION #2 LOTS A-1A, A-1B	99501	UST
ANCHORAGE	1006803878	CHEVRON SS 91518	2927 SEWARD HIGHWAY	99503	RCRIS-SQG
ANCHORAGE	S105626994	ALASKA RAILROAD N. SHIP CREEK YARD	NORTH SHIP CREEK YARD	99501	SHWS
ANCHORAGE	S105627001	MOA PUBLIC WORKS DEPARTMENT	EAST SIDE OF MAUDEST PL.	99508	SHWS
ANCHORAGE	1004670255	NORTHERN PRINTING CO	5701 SILVERADO WY STE K	99518	RCRIS-SQG, FINDS
ANCHORAGE	1001075220	ARCTIC TRANSP SVCS	5701 SILVERADO WY UNIT L	99518	RCRIS-SQG, FINDS
ANCHORAGE	U003139939	WILLIAM F. THOMAS	SPACE 204 LAKE HOOD	99516	LUST, UST
ANCHORAGE	U003139547	DANIEL M. ZIVANICH	SPACE 401 LAKE HOOD	99516	UST
ANCHORAGE	U003141238	RAYMOND A. NESBETT	SPACE # 5-6, LAKE HOOD	99501	LUST, UST

ORPHAN SUMMARY

City	EDR ID	Site Name	Site Address	Zip	Database(s)
ANCHORAGE	U003139363	CHARLES E. TULIN	SPACE 425 LAKE HOOD TIE DOWN	99501	LUST, UST
ANCHORAGE	U003765212	LAKE HOOD	SPACE 614	99508	UST
ANCHORAGE	U003139728	IRENE K. BAUMAN	SPACE 704 LAKE HOOD	99503	LUST, UST
ANCHORAGE	U003141003	JAY C. MUELLER & ALFRED BENNETT	SPACE #70 LAKE HOOD	99507	LUST, UST
ANCHORAGE	U003139947	OLIVER TOVSEN JR.	SPACE #516 LAKE HOOD TIE DOWN	99515	LUST, UST
ANCHORAGE	1004870365	MOTOR DOCTOR	1425 SPAN AVE	99501	RCRIS-SQG, FINDS
ANCHORAGE	U003139632	LEONARD D. FERUCCI	SPOT 56 LAKE HOOD	99508	LUST, UST
ANCHORAGE	S105548695	TEXACO 901 C STREET	901 C ST (NOTE: FACILITY LO		
ANCHORAGE	1005622305	ALASKAN REAL ESTATE	13 G ST #1		
ANCHORAGE	1005622442	MARSTON PACIFIC RIM PROPERTIES INC	3000 C ST STE 101	99501	FINDS, FTTS
ANCHORAGE	1004670357	WAL-MART STORE #2070	3101 'A' STREET	99503	FINDS, FTTS
ANCHORAGE	1006803875	ANCHORAGE MUNICIPALITY OLD SAFETY BLDG	625 C STREET	99501	RCRIS-SQG, FINDS
ANCHORAGE	1001075219	MOTOROLA INC MT SUSITNA	MT SUSITNA	99501	RCRIS-SQG
ANCHORAGE	S104892099	ANC B-CONCOURSE	TED STEVENS INTL AIRPORT	99501	SHWS
ANCHORAGE	S104892044	MOA NEW CITY JAIL	1400-1500 EAST THIRD AVE	99501	SHWS
ANCHORAGE	1004670184	AFSC/SIGNATURE FLIGHT SUPPORT PLANT NO 1	1331 TIDEWATER RD PLT 1	99501	RCRIS-SQG, FINDS
ANCHORAGE	U003139869	ALFRED T. GALLANT	TIE DOWN #69, SPENARD LAKE	99501	UST
ANCHORAGE	U003141312	LAKE HOOD	TIEDOWN #99	99501	UST
ANCHORAGE	U003141047	SURGE AMUNDSON	TIEDOWN #6 LAKE HOOD	99503	UST
ANCHORAGE	U003140692	LAKE HOOD	TIEDOWN #418, LAKE HOOD	99503	UST
ANCHORAGE	U003140691	LAKE HOOD TIE DOWN #186	TIEDOWN #186, LAKE HOOD	99503	UST
ANCHORAGE	U003140690	LAKE HOOD	TIEDOWN #123 LAKE HOOD	99503	UST
ANCHORAGE	U003139959	ROBERT W. LABELLE	TIEDOWN #523 LAKE HOOD	99503	LUST, UST
ANCHORAGE	S105555578	CARL'S EXCAVATING	-8940 TOLOFF STREET	99507	SHWS
ANCHORAGE	U003140596	JAMES D. LATHROP	TRACT A BENCROFT SUBDIVISION	99507	UST
ANCHORAGE	U003139876	ROBERT W. KUBICK	TRACT M, INDEPENDENCE PK. SUBDIV.	99507	UST
ANCHORAGE	1000180994	TRACT B 1 7TH SUBDIVISION ANCHORAGE	TRACT B1 7TH SUBDIVISION	99507	RCRIS-SQG, FINDS
ANCHORAGE	S105754909	CHUGACH ELECTRIC UNIVERSITY SUBSTN	4500 TUDOR CENTER DRIVE,	99508	SHWS
ANCHORAGE	S104892189	TUDOR CENTER VACANT LAND TRACT C-2	TUDOR CENTER DRIVE	99508	SHWS
ANCHORAGE	1004433944	UNIVERSITY OF ALASKA ANCHORAGE	3890 UNIVERSITY LK DR	99508	FINDS, FTTS
ANCHORAGE	U003865147	ARRC - ALASKA RAILROAD WORK PLAN/WHITTIER UST	UNKNOWN	99501	UST
ANCHORAGE	S104892229	MOA BEAR VALLEY DRUM REMOVAL	UNNAMED TRAIL,		
ANCHORAGE	1006803861	BEATS WALKIN	1425 VIKING	99516	SHWS
ANCHORAGE	1006803860	BEATS WALKIN	1425 VIKING	99501	RCRIS-SQG
ANCHORAGE	1006803859	BEATS WALKIN	1425 VIKING	99501	RCRIS-SQG
ANCHORAGE	1006803854	PRUHS CORPORATION	2193 VIKING DRIVE	99501	RCRIS-SQG
ANCHORAGE	1006803853	PRUHS CORPORATION	2193 VIKING DRIVE	99501	RCRIS-SQG
ANCHORAGE	S105555578	FIVE F INC.	-625 WEST 5TH AVENUE	99501	SHWS
ANCHORAGE	S105754893	WRANGELL & E. 3RD AVE. RIGHT-OF-WA	301 WRANGELL STREET /	99501	SHWS
BETHEL	1004433904	BETHEL UTILITIES CORP	3380 C ST SUITE 210	99501	FINDS, FTTS
DENALI PARK	1001814692	WEAVER BROS INC. SPILL	MILE 236.5 PARKS HIGHWAY	99501	RCRIS-SQG, FINDS
KUPARUK	1005622578	ARCO ALASKA INC KUPARUK OIL TOPPING PLT	KUPARUK 800 MILES N OF ANCHORAGE	99501	FINDS, FTTS
WHITTIER	1004433836	ALASKA RAILROAD CORP	PASSAGE CANAL TRANSFORMER VAULTS	99501	FINDS, FTTS

DETAILED ORPHAN LISTING

Site	Database(s)	EDR ID Number EPA ID Number
------	-------------	--------------------------------

**USAF AMCHITKA ARMY AIR BASE
AMCHITKA ISLAND
AMCHITKA IS, AK 99507**

**RCRIS-SQG 1004670281
FINDS AKR000002626**

RCRIS:

Owner: US FISH AND WILDLIFE SERVICE
(907) 235-6546
EPA ID: AKR000002626
Contact: JAMES VOLZ
(907) 753-5660

Classification: Conditionally Exempt Small Quantity Generator
TSDF Activities: Not reported

Violation Status: No violations found

FINDS:

Other Pertinent Environmental Activity Identified at Site:
Facility Registry System (FRS)
Resource Conservation and Recovery Act Information system (RCRAINFO)

**SMITH SUBDIV
L 10-15 AND 19-21 SITH SUBD, ADD1 2815 A ST
ANCHORAGE, AK 99501**

**UST U003402501
N/A**

UST:

Facility ID: 3248	Atl Tank ID: Not reported
Tank ID: 1	Capacity: 300
Tank Status: Permanently Out of Use	
Owner Name: Tesoro Alaska Company	
Owner Address: 3450 S 344th Way, Suite 100 Auburn, WA 98001	
Installed Date: Not reported	Date Last Used: Not reported
Closure Status: Tank removed from ground	Tank Product: Used Oil
Date Closed: 2/25/1998	
Regulated Tank: Yes	

**MOA - AWWU PUMP STATION #12
4501 W 100TH AVE MOUTH OF CA
ANCHORAGE, AK**

**LUST S105246363
N/A**

LUST:

Status Code: Open	Facility Phone: (907) 269-7525
Facility ID: 1292	Record Key: 1990210026401
ADEC Staff: Weimer	

**ROGERS ELECTRIC YARD (FORMERLY)
11TH / GAMBELL STS
ANCHORAGE, AK**

**LUST S104891823
N/A**

LUST:

Status Code: Closed	Facility Phone: (907) 269-7525
Facility ID: 325	Record Key: 1992210009401
ADEC Staff: Weimer	

DETAILED ORPHAN LISTING

Site	Database(s)	EDR ID Number EPA ID Number
MOA - AWWU PUMP STATION #2 12TH AVE / O ST ANCHORAGE, AK LUST: Status Code: Closed Facility ID: 1288 ADEC Staff: Weimer Facility Phone: (907) 269-7525 Record Key: 1990210026303	LUST	S105151201 N/A
MOA RIGHT OF WAY EAST 15TH AVE E 15TH AVE ANCHORAGE, AK 99501 UST: Facility ID: 3378 Tank ID: 1 Tank Status: Permanently Out of Use Owner Name: MOA FMD Municipality Of Anchorage Prop Fac Mgmt Owner Address: PO Box 196650 Anchorage, AK 99519 Installed Date: Not reported Closure Status: Tank removed from ground Date Closed: 7/7/2000 Regulated Tank: Yes Atk Tank ID: Not reported Capacity: 600 Date Last Used: 7/7/2000 Tank Product: Gasoline	UST	U003765373 N/A
INDUSTRIAL LOTS 1730 / 1820 RAILROAD AVE. ANCHORAGE, AK 99501 SHWS: Staff: Closed File Number: CS100.69 Priority Type: High Facility Status: Closed Internal Id No: 1991210116901 Comments : Lead and petroleum contaminants found in groundwater from a possible leaking underground storage tank. Type and extent of contamination, impact to human health unknown.	SHWS	S104892071 N/A
CARLILE TRANSPORTATION SYSTEMS INC 1800 EAST 1ST AVENUE ANCHORAGE, AK 99501 RCRIS: Owner: KUSKOKWIM CORP EPA ID: AKR000005611 Contact: LISA MARQUISS (907) 276-7797 Classification: Small Quantity Generator TSDF Activities: Not reported	RCRIS-SQG	1006803886 AKR000005611

DETAILED ORPHAN LISTING

Site	Database(s)	EDR ID Number	EPA ID Number
CARLILE TRANSPORTATION SYSTEMS INC (Continued) Violation Status: No violations found		1006803886	
BROTHER FRANCIS SHELTER E 2ND AVE ANCHORAGE, AK	LUST	S105151579	N/A
LUST:			
Status Code: Open	Facility Phone: (907) 269-7525		
Facility ID: 2957	Record Key: 1998210031601		
ADEC Staff: Weimer			
BPX TRANSFER YARD 1310 WEST 56TH AVENUE ANCHORAGE, AK 99518	SHWS	S105464236	N/A
SHWS:			
Staff: Closed			
File Number: CS100.108			
Priority Type: Low			
Facility Status: Closed			
Internal Id No: 1993210104803			
Comments : Diesel contamination was found in vicinity of some BPX stored equipment.			
ADOTPF - SILVERTIP HIGHWAY MAINTEN MI. 60.5 SEWARD HWY ANCHORAGE, AK	LUST	S105246514	N/A
LUST:			
Status Code: Open	Facility Phone: Not reported		
Facility ID: 994	Record Key: 1990230013606		
ADEC Staff: Basye			
MOA - AWWU - OPERATIONS FACILITY 325 E 95TH CT ANCHORAGE, AK	LUST	S105151256	N/A
LUST:			
Status Code: Open	Facility Phone: (907) 269-7525		
Facility ID: 1945	Record Key: 1992210029403		
ADEC Staff: Weimer			
FRED MEYER STORE 656 2300 ABBOTT LP RD ANCHORAGE, AK 99501	UST	U003796877	N/A
UST:			
Facility ID: 3426	All Tank ID: Not reported		
Tank ID: 2	Capacity: 20000		
Tank Status: Currently In Use			
Owner Name: Fred Meyer Inc.			
Owner Address: 3800 SOUTHE 22ND AVE Portland, OR 97242			
Installed Date: 8/24/2001	Date Last Used: Not reported		
Closure Status: Not reported	Tank Product: Gasoline		
Date Closed: Not reported			

DETAILED ORPHAN LISTING

Site	Database(s)	EDR ID Number EPA ID Number
FRED MEYER STORE 656 (Continued) Regulated Tank: Yes Facility ID: 3426 Tank ID: 1 Tank Status: Currently In Use Owner Name: Fred Meyer Inc. Owner Address: 3800 SOUTHE 22ND AVE Portland, OR 97242 Installed Date: 8/24/2001 Closure Status: Not reported Date Closed: Not reported Regulated Tank: Yes		U003796877
ADOT&PF ABBOTT ROAD REALIGNMENT ABBOTT ROAD, INDEPENDENCE ANCHORAGE, AK 99507 SHWS: Staff: Closed File Number: CS65.07 Priority Type: Medium Facility Status: Closed Internal Id No: 1992210135001 Comments : Petroleum.	SHWS	S105464237 N/A
ALASKA WING CIVIL AIR PATROL, MAIN ADA 3880 INTERNATIONAL AIRPO ANCHORAGE, AK LUST: Status Code: Open Facility ID: 2670 ADEC Staff: Sundet Facility Phone: (907) 269-7578 Record Key: 1998210010701	LUST	S105246988 N/A
AIA DOT&PF TANK #4 AIA - N FIELD MAINTENANCE ST ANCHORAGE, AK LUST: Status Code: Open Facility ID: 1956 ADEC Staff: Bus Facility Phone: (907) 269-7526 Record Key: 1992211031004	LUST	S105246821 N/A
AIA DOT/PF TANK #9 AIA - 110' N OF CONCOURSE C ANCHORAGE, AK LUST: Status Code: Open Facility ID: 1956 ADEC Staff: Bus Facility Phone: (907) 269-7526 Record Key: 1992210031007	LUST	S104967202 N/A

DETAILED ORPHAN LISTING

Site	Database(s)	EDR ID Number EPA ID Number
F.S. AIR SERVICE 6121 S AIR PARK ANCHORAGE, AK LUST: Status Code: Closed Facility ID: 2447 ADEC Staff: Bus Facility Phone: (907) 269-7526 Record Key: 1999210017401	LUST	S106151595 N/A
NORTHWARD BOUND 4741 AIRCRAFT DR LEASE LOT B ANCHORAGE, AK LUST: Status Code: Closed Facility ID: 2521 ADEC Staff: Mooney Facility Phone: (907) 269-7560 Record Key: 1998210002603	LUST	S105246773 N/A
GENOVA WOODS PHARMACY 1200 AIRPORT HEIGHTS RD STE 170 ANCHORAGE, AK 99508 FTTS Insp: Region: F Inspected Date: 1998092129 Insp Number: 1998092129 Violation occurred: False Inspector: Not reported Investigation Type: 09/21/ Facility Function: Manufacturer/Importer Investig Reason: 100 Legislation Code: G FINDS: Other Pertinent Environmental Activity Identified at Site: Facility Registry System (FRS) National Compliance Database (NCDB) FTTS Insp: Region: F Inspected Date: 1998092129 Insp Number: 1998092129 Violation occurred: False Inspector: Not reported Investigation Type: 09/21/ Facility Function: Manufacturer/Importer Investig Reason: 100 Legislation Code: G	FINDS FTTS	1005622425 110011623010
CHEVRON 9-6489 - TRIPLE A SERVICE 1304 AIRPORTHEIGHTS ANCHORAGE, AK 99508 LUST: Status Code: Open Facility ID: 19 ADEC Staff: Weimer Facility Phone: (907) 269-7525 Record Key: 1998210025301	LUST	S104967176 N/A

DETAILED ORPHAN LISTING

Site	Database(s)	EDR ID Number EPA ID Number
ANCH GRAVEL AREA SOUTH OF BP HEADQ ANCH GRAVEL AREA SOUTH OF BP ANCHORAGE, AK	AK Spills	S105544057 N/A
Ak SPILL: Facility ID: 00239925701 Spill Date: 09/13/00 Case Closed: 01/02/01 Sub Area: Cook Inlet Spill Id: 1030.00000 Substance Id: Noncrude Oil Substance Subject Type: Gasoline Quantity Released: 2.00000 Quantity Potential: 0.00000 Unit: Gallons Cause Type: Other Responsibility Party: KNIK SWEEPING Facility Type: Other Facility Subject Type: Not reported Staff Name: Wesser, Frank Area Name: Central Alaska Ledger Cd: 0.00000 Case Load: No Ledger Code Response: Took Report Spill Name: BP HEADQUARTERS GASOLINE Cause: Other Notes : NO ENTRY		

ANCHORAGE AIRPORT RAMP AREA ANCHORAGE AIRPORT RAMP AREA ANCHORAGE, AK	AK Spills	S104928915 N/A
Ak SPILL: Facility ID: 98239914702 Spill Date: 05/27/98 Case Closed: 06/30/98 Sub Area: Cook Inlet Spill Id: 11042.00000 Substance Id: Noncrude Oil Substance Subject Type: Aviation Fuel Quantity Released: 2.00000 Quantity Potential: 0.00000 Unit: Gallons Cause Type: Structural/Mechanical Responsibility Party: SIGNATURE FLIGHT SUPPORT Facility Type: Air Transportation Facility Subject Type: Airport/Airfield Staff Name: Ginalias, Jeff [Inactive] Area Name: Central Alaska Ledger Cd: 0.00000 Case Load: First and Final Response: Took Report Spill Name: Not reported Cause: Line Failure Notes : NO ENTRY		

DETAILED ORPHAN LISTING

Site	Database(s)	EDR ID Number EPA ID Number
ANCHORAGE AIRPORT RAMP AREA ANCHORAGE AIRPORT RAMP AREA ANCHORAGE, AK	AK Spills	S104928907 N/A
Ak SPILL: Facility ID: 98239914002 Spill Date: 05/20/98 Case Closed: 06/30/98 Sub Area: Cook Inlet Spill Id: 11020.00000 Substance Id: Noncrude Oil Substance Subject Type: Aviation Fuel Quantity Released: 2.00000 Quantity Potential: 0.00000 Unit: Gallons Cause Type: Structural/Mechanical Responsibility Party: SIGNATURE FLIGHT SUPPORT Facility Type: Air Transportation Facility Subject Type: Aircraft Staff Name: Ginalias, Jeff [Inactive] Area Name: Central Alaska Ledger Cd: 0.00000 Case Load: First and Final Response: Took Report Spill Name: Not reported Cause: Leak Notes : NO ENTRY		

ANCHORAGE AIRPORT JET PARKING AREA ANCHORAGE AIRPORT JET PARKIN ANCHORAGE, AK	AK Spills	S104928823 N/A
Ak SPILL: Facility ID: 98239907401 Spill Date: 03/15/98 Case Closed: 03/16/98 Sub Area: Cook Inlet Spill Id: 10867.00000 Substance Id: Noncrude Oil Substance Subject Type: Aviation Fuel Quantity Released: 2.00000 Quantity Potential: 0.00000 Unit: Gallons Cause Type: Unknown Responsibility Party: UNKNOWN Facility Type: Air Transportation Facility Subject Type: Aircraft Staff Name: Ginalias, Jeff [Inactive] Area Name: Central Alaska Ledger Cd: 0.00000 Case Load: First and Final Response: Took Report Spill Name: Not reported Cause: Unknown Notes : NO ENTRY		

DETAILED ORPHAN LISTING

Site	Database(s)	EDR ID Number EPA ID Number
------	-------------	--------------------------------

ANCHORAGE AIRPORT RAMP AREA ANCHORAGE AIRPORT RAMP AREA ANCHORAGE, AK	AK Spills	S104927591 N/A
--------------------------------------------------------------------------------------------------	------------------	---------------------------------

Ak SPILL:

Facility ID:	97239928301
Spill Date:	10/10/97
Case Closed:	11/10/97
Sub Area:	Cook Inlet
Spill Id:	8801.00000
Substance Id:	Noncrude Oil
Substance Subject Type:	Aviation Fuel
Quantity Released:	2.00000
Quantity Potential:	0.00000
Unit:	Gallons
Cause Type:	Structural/Mechanical
Responsibility Party:	SIGNATURE FLIGHT SUPPORT
Facility Type:	Air Transportation
Facility Subject Type:	Airport/Airfield
Staff Name:	Ginalias, Jeff [Inactive]
Area Name:	Central Alaska
Ledger Cd:	0.00000
Case Load:	First and Final
Response:	Took Report
Spill Name:	Not reported
Cause:	Leak
Notes :	NO ENTRY

FAA - POINT WORONZOF REMOTE TRANS/ ANCHORAGE INT'L AIRPORT ANCHORAGE, AK	LUST	S105246436 N/A
-----------------------------------------------------------------------------------------------------	-------------	---------------------------------

LUST:

Status Code:	Closed	Facility Phone:	Not reported
Facility ID:	2179	Record Key:	1992210024151
ADEC Staff:	Stevens		

FAA - AIA - TURNAGAIN LOCALIZER, R ANCHORAGE INT'L AIRPORT ANCHORAGE, AK	LUST	S105246401 N/A
-----------------------------------------------------------------------------------------------------	-------------	---------------------------------

LUST:

Status Code:	Closed	Facility Phone:	Not reported
Facility ID:	321	Record Key:	1991210019802
ADEC Staff:	Stevens		
Status Code:	Closed	Facility Phone:	Not reported
Facility ID:	321	Record Key:	1991210019803
ADEC Staff:	Stevens		

PAUL K. SKOGLUND ANCHORAGE INTERNATIONAL AIRPORT LAKE HOOD ANCHORAGE, AK 99501	LUST UST	U003541156 N/A
-----------------------------------------------------------------------------------------------------------	---------------------------	---------------------------------

LUST:

Status Code:	Closed	Facility Phone:	(907) 269-7525
Facility ID:	709	Record Key:	1992210031243
ADEC Staff:	Weimer		

DETAILED ORPHAN LISTING

Site	Database(s)	EDR ID Number EPA ID Number
------	-------------	--------------------------------

PAUL K. SKOGLUND (Continued)

U003541156

UST:

Facility ID:	709	Atl Tank ID:	1
Tank ID:	1	Capacity:	1000
Tank Status:	Permanently Out of Use		
Owner Name:	Paul K. Skoglund		
Owner Address:	960 CORAL Ln Anchorage, AK 99515		
Installed Date:	5/5/1981	Date Last Used:	6/1/1992
Closure Status:	Tank removed from ground	Tank Product:	Gasoline
Date Closed:	6/8/1992		
Regulated Tank:	Yes		

MARSHALL CORYELL
ANCHORAGE INTERNATIONAL AIRPORT LAKE HOOD
ANCHORAGE, AK 99501

LUST U003541148
UST N/A

LUST:

Status Code:	Closed	Facility Phone:	(907) 269-7525
Facility ID:	481	Record Key:	1992210031104
ADEC Staff:	Weimer		

UST:

Facility ID:	481	Atl Tank ID:	1
Tank ID:	1	Capacity:	1000
Tank Status:	Permanently Out of Use		
Owner Name:	Marshall Coryell		
Owner Address:	425 W 16TH AVE Anchorage, AK 99501		
Installed Date:	5/5/1981	Date Last Used:	6/1/1991
Closure Status:	Tank removed from ground	Tank Product:	Gasoline
Date Closed:	6/17/1992		
Regulated Tank:	Yes		

DON E. BURK, DMD
ANCHORAGE INTERNATIONAL AIRPORT LAKE HOOD SPACE 79
ANCHORAGE, AK 99501

LUST U003541048
UST N/A

LUST:

Status Code:	Closed	Facility Phone:	(907) 269-7525
Facility ID:	1729	Record Key:	1992210031229
ADEC Staff:	Weimer		

UST:

Facility ID:	1729	Atl Tank ID:	1
Tank ID:	1	Capacity:	500
Tank Status:	Permanently Out of Use		
Owner Name:	Don E. Burk, Dmd		
Owner Address:	2805 DAWSON, SUITE 101 Anchorage, AK 99503		
Installed Date:	7/25/1983	Date Last Used:	7/1/1991
Closure Status:	Tank removed from ground	Tank Product:	Gasoline
Date Closed:	6/3/1992		
Regulated Tank:	Yes		

DETAILED ORPHAN LISTING

Site	Database(s)	EDR ID Number EPA ID Number
------	-------------	--------------------------------

TIM BAXTER
ANCHORAGE INTERNATIONAL AIRPORT LAKE HOOD
ANCHORAGE, AK 99501

LUST **U003541043**
UST **N/A**

LUST:

Status Code:	Closed	Facility Phone:	(907) 269-7525
Facility ID:	1715	Record Key:	1991210031223
ADEC Staff:	Weimer		

UST:

Facility ID:	1715	Atl Tank ID:	1
Tank ID:	1	Capacity:	500
Tank Status:	Permanently Out of Use		
Owner Name:	Tim Baxter		
Owner Address:	1518 H ST Anchorage, AK 99501		
Installed Date:	9/1/1975	Date Last Used:	1/1/1991
Closure Status:	Tank removed from ground	Tank Product:	Gasoline
Date Closed:	11/4/1991		
Regulated Tank:	Yes		

C, LANDFILL
ANCHORAGE
ANCHORAGE, AK 99501

SWF/LF **S103785637**
N/A

LF:

Facility ID:	1706	Permit:	8721-BA010
Category:	Class 3 (village)	QC Date:	/ /
Facility Type:	Landfill		
Facility Status:	Closed		
Site Lat/Long:	Not reported		
Place Lat/Long:	61 / 150		
Region:	Anchorage/Mat-Su	Area:	Anchorage
Physical Location:	Anchorage	Place Location:	Anchorage
Meridian Range Township Section:	NE 1/4 Sec. 8, SE 1/4 Section, SW 1/4 Sections 5, northern 1/2 of NW 1/4 Sec. 8, T 12 N, R 4 W.		

ALASKA FLIERS/RICHARD R. LOUNSBURY
ANCHORAGE INTERNATIONAL AIRPORT LAKE HOOD
ANCHORAGE, AK 99503

LUST **U003541151**
UST **N/A**

LUST:

Status Code:	Closed	Facility Phone:	(907) 269-7525
Facility ID:	582	Record Key:	1992210031287
ADEC Staff:	Weimer		

UST:

Facility ID:	582	Atl Tank ID:	1
Tank ID:	1	Capacity:	500
Tank Status:	Permanently Out of Use		
Owner Name:	Alaska Fliers, Richard R. Lounsbury		
Owner Address:	601 W 20TH AVE Anchorage, AK 99503		
Installed Date:	5/2/1971	Date Last Used:	6/1/1991
Closure Status:	Tank removed from ground	Tank Product:	Gasoline
Date Closed:	6/15/1992		
Regulated Tank:	Yes		
Facility ID:	582		
Tank ID:	2	Atl Tank ID:	2
Tank Status:	Permanently Out of Use	Capacity:	500
Owner Name:	Alaska Fliers, Richard R. Lounsbury		

DETAILED ORPHAN LISTING

Site	Database(s)	EDR ID Number EPA ID Number
ALASKA FLIERS/RICHARD R. LOUNSBY (Continued)		U003541151
Owner Address: 601 W 20TH AVE Anchorage, AK 99503 Installed Date: 5/2/1971 Closure Status: Tank removed from ground Date Closed: 6/15/1992 Regulated Tank: Yes	Date Last Used: 6/1/1991 Tank Product: Gasoline	
RICHARD R. LOUNSBURY	UST	U003541143
ANCHORAGE INTERNATIONAL AIRPORT LAKE HOOD		N/A
ANCHORAGE, AK 99503		
UST:		
Facility ID: 430	Ati Tank ID: 1	
Tank ID: 1	Capacity: 500	
Tank Status: Permanently Out of Use		
Owner Name: Richard R. Lounsbury		
Owner Address: 601 W 20TH AVE		
Anchorage, AK 99503		
Installed Date: 7/14/1984	Date Last Used: 5/1/1992	
Closure Status: Tank removed from ground	Tank Product: Gasoline	
Date Closed: 6/1/1992		
Regulated Tank: Yes		
TOPE EQUIPMENT RENTAL	LUST	S105246357
6720 ARCTIC BLVD BLK 1, LOT 1		N/A
ANCHORAGE, AK		
LUST:		
Status Code: Closed	Facility Phone: (907) 269-7560	
Facility ID: 445	Record Key: 1989210008602	
ADEC Staff: Mooney		
Status Code: Closed	Facility Phone: Not reported	
Facility ID: 445	Record Key: 1993210023101	
ADEC Staff: Conner		
ARRC - HURRICANE FORMER UST SITE	LUST	S105151401
ARR MP 284.2		N/A
ANCHORAGE, AK		
LUST:		
Status Code: Open	Facility Phone: (907) 451-2166	
Facility ID: 1371	Record Key: 1995220010002	
ADEC Staff: Carnahan		
AK MT 3	RCRIS-SQG	1001967223
1200 6TH AVE		AKR000001768
ANCHORAGE, AK 99501		

DETAILED ORPHAN LISTING

Site	Database(s)	EDR ID Number EPA ID Number
-------------	--------------------	----------------------------------------

AK MT 3 (Continued) 1001967223

RCRIS:
 Contact: Not reported
 Classification: Small Quantity Generator
 TSDF Activities: Not reported
 Violation Status: No violations found

AK MT 2 **RCRIS-SQG** 1001967222
1200 6TH AVE **AKR000001750**
ANCHORAGE, AK 99501

RCRIS:
 Contact: Not reported
 Classification: Small Quantity Generator
 TSDF Activities: Not reported
 Violation Status: No violations found

AK MT 1 **RCRIS-SQG** 1001967221
1200 6TH AVE **FINDS** AKR000001743
ANCHORAGE, AK 99501

RCRIS:
 Contact: Not reported
 Classification: Small Quantity Generator
 TSDF Activities: Not reported
 Violation Status: No violations found

FINDS:
 Other Pertinent Environmental Activity Identified at Site:
 Facility Registry System (FRS)
 Resource Conservation and Recovery Act Information system (RCRAINFO)

ELSTAD TIE-DOWN AND REFUELING AREA **LUST** S105246468
L8, B17, LAKE HOOD SUBD. **N/A**
ANCHORAGE, AK

LUST:
 Status Code: Closed Facility Phone: (907) 269-7526
 Facility ID: 2381 Record Key: 1994210030001
 ADEC Staff: Bus

ARRC BOILER HOUSE (BLDG 29) **LUST** S105548699
BLDG. #29 P.O. BOX 107500 **N/A**
ANCHORAGE, AK

LUST:
 Status Code: Open Facility Phone: (907) 269-7562
 Facility ID: 2002 Record Key: 1993211016601
 ADEC Staff: Nuechterlein

DETAILED ORPHAN LISTING

Site	Database(s)	EDR ID Number	EPA ID Number
------	-------------	---------------	---------------

FAA - ANCHORAGE AIR ROUTE TRAFFIC BONIFACE, ELMENDORF GATE ANCHORAGE, AK	LUST	S105246404	N/A
-----------------------------------------------------------------------------------------	-------------	-------------------	------------

LUST:

Status Code:	Open	Facility Phone:	(907) 269-7527
Facility ID:	251	Record Key:	1991210021302
ADEC Staff:	Olson		

BOX 191009 CHRISTY LEE PLATFORM DRIFT RIVER AREA BOX 191009 CHRISTY LEE PLATFORM DRIFT RIVER AREA ANCHORAGE, AK	ERNS	90189075	N/A
--------------------------------------------------------------------------------------------------------------------------------	-------------	-----------------	------------

Site ID: 90189075
 Site Location: BOX 191009 CHRISTY LEE PLATFORM DRIFT RIVER AREA
 ANCHORAGE, AK
 UNKNOWN County

Report No: 51312
 EPA Region: Not reported
 Spill Date: 12/17/1990
 Spill Time: 02:30
 Medium Desc: Water
 Damage/Amt: Yes / \$0.00
 Evacuation: No
 Fatalities: None

Injured: None
 Disch Org: COOK INLET PIPELINE CO.

Notes: COOK INLET
 Disch Add: BOX 191009
 ANCHORAGE, AK 99519

Disch County: Not reported
 Cause: Not reported
 C.G. Unit: ANCMS

Spilled Material	Total Qty	In Water	Undot	Cas	Qty
OIL: ALASKA LIGHT CRUDE	0.00 lbs.	0.00 UNK	Not reported	Not reported	Not reported

Description: SPRING TRANSFER LINE / COLD WEATHER CAUSED ICING
 Resp Action: SHUT DOWN FACILITY, RESPONSE VESSEL 'BANDA SEAHORSE' IS ENROUTE TO SCENE.

Misc. Info: SHEEN SIZE UNK. REPORT FAXED TO MR. HUT .ICE REPORTED TO BE THIN.
 Location : BOX 191009 CHRISTY LEE PLATFORM DRIFT RIVER AREA

MOA - ANCHORAGE POLICE DEPARTMENT 4501 S BRAGRAW ANCHORAGE, AK 99507	LUST	S105151598	N/A
-------------------------------------------------------------------------------------	-------------	-------------------	------------

LUST:

Status Code:	Closed	Facility Phone:	(907) 269-7526
Facility ID:	1298	Record Key:	199921002301
ADEC Staff:	Bus		

Status Code:	Open	Facility Phone:	(907) 269-7526
Facility ID:	1298	Record Key:	1999210020602
ADEC Staff:	Bus		

DETAILED ORPHAN LISTING

Site	Database(s)	EDR ID Number EPA ID Number
------	-------------	--------------------------------

K & D AUTO SERVICE 6051 BURLWOOD STREET ANCHORAGE, AK 99507	SHWS	S104892181 N/A
--------------------------------------------------------------------------------------------	-------------	---------------------------------

SHWS:

Staff: Closed
 File Number: CS19.NF
 Priority Type: Low
 Facility Status: Closed
 Internal Id No: 1990210108001
 Comments : Drum explosion spread waste oil over site. Impact to human health, amount, extent unknown.

LASERTECH ALASKA 2341 CINNABAR LP RD ANCHORAGE, AK	LUST	S104795197 N/A
-------------------------------------------------------------------------------	-------------	---------------------------------

LUST:

Status Code: Closed
 Facility ID: 2997
 ADEC Staff: Welmer
 Facility Phone: (907) 269-7525
 Record Key: 1996210023404

B C EXCAVATING INC 2251 CINNABAR LP ANCHORAGE, AK 99507	RCRIS-SQG FINDS	1004670200 AKD983072950
------------------------------------------------------------------------------------	----------------------------------	------------------------------------------

RCRIS:

Owner: GORDON BARTELL
 EPA ID: AKD983072950
 Contact: GORDON BARTEL
 (907) 344-4490
 Classification: Conditionally Exempt Small Quantity Generator
 TSDF Activities: Not reported
 Violation Status: No violations found

FINDS:

Other Pertinent Environmental Activity Identified at Site:
 Facility Registry System (FRS)
 Resource Conservation and Recovery Act Information system (RCRAINFO)

BOYLES BROS DRILLING CO 2440 CINNEBAR LP ANCHORAGE, AK 99507	RCRIS-SQG FINDS	1004670227 AKD983075813
-----------------------------------------------------------------------------------------	----------------------------------	------------------------------------------

RCRIS:

Owner: BOYLES BROS DRILLING CO
 (801) 972-3333
 EPA ID: AKD983075813
 Contact: MIKE SMITH
 (907) 522-3366
 Classification: Conditionally Exempt Small Quantity Generator
 TSDF Activities: Not reported

DETAILED ORPHAN LISTING

Site	Database(s)	EDR ID Number EPA ID Number
------	-------------	--------------------------------

BOYLES BROS DRILLING CO (Continued) Violation Status: No violations found		1004670227
------------------------------------------------------------------------------	--	------------

FINDS:
Other Pertinent Environmental Activity Identified at Site:
Facility Registry System (FRS)
Resource Conservation and Recovery Act Information system (RCRAINFO)

GAMBELL AND E 94TH AVENUE FILL SIT SW CORNER OF E. 94TH AVE. ANCHORAGE, AK 99515	SHWS	S105754914 N/A
-------------------------------------------------------------------------------------------------	-------------	---------------------------

SHWS:
Staff: Closed
File Number: CS100.118
Priority Type: Medium
Facility Status: Closed
Internal Id No: 1993210125301
Comments : Soils contaminated with diesel range organics excavated from a Municipality of Anchorage construction site at 1118 East 70th Avenue were mistakenly transported by MOA s excavation contractor to a clean fill disposal site before screening for petroleum contamination. Petroleum contamination of several stockpiles at the disposal site was observed and later confirmed by analysis.

UGLY BROTHERS SALVAGE YARD NE CORNER OF E. 104TH AVE ANCHORAGE, AK 99515	SHWS	S104892204 N/A
-----------------------------------------------------------------------------------------	-------------	---------------------------

SHWS:
Staff: Closed
File Number: CS100.142
Priority Type: High
Facility Status: Closed
Internal Id No: 1994210925703
Comments : Surface soils stains from petroleum hydrocarbons, also lead contamination from numerous stored batteries which were burned during an episode of arson.

ARRC ALASKA RAILROAD WORK PLAN/WH NO DATA ANCHORAGE, AK	LUST	S105246825 N/A
------------------------------------------------------------------------	-------------	---------------------------

LUST:
Status Code: Open
Facility ID: 3417
ADEC Staff: Nuechterlein
Facility Phone: (907) 269-7562
Record Key: 1992211032503

FAA ANCHORAGE CENTER ZAN 5400 DAVIS HIGHWAY NEAR ANCHORAGE, AK 99508	SHWS	S104892190 N/A
-------------------------------------------------------------------------------------	-------------	---------------------------

SHWS:
Staff: Olson
File Number: FAA Anchorage
Priority Type: Low
Facility Status: Active
Internal Id No: 1991210121302

DETAILED ORPHAN LISTING

Site	Database(s)	EDR ID Number EPA ID Number
<hr/>		
FAA ANCHORAGE CENTER ZAN (Continued) Comments : Removal of gasoline UST and piping tank 1H1) with soil contamination removed, but soil contamination not completely removed due to utility lines in place. Unknown amount of soil contamination remains in place. NEED TO DETERMINE WHETHER THE ABOVE E IS REGULATED		S104892190
<hr/>		
AWWU PUMP STATION #30 DAVISON RD ANCHORAGE, AK LUST: Status Code: Closed Facility ID: 1941 ADEC Staff: Weimer Facility Phone: (907) 269-7525 Record Key: 1998210031701	LUST	S105096393 N/A
<hr/>		
ARRC 800 DELANEY ST SITE 800 DELNY ST ANCHORAGE, AK 99501 LUST: Status Code: Open Facility ID: 3024 ADEC Staff: Nuechterlein Facility Phone: (907) 269-7562 Record Key: 1990210027601	LUST	S105151642 N/A
<hr/>		
HARVESTER SCHOOL DOWLING RD ANCHORAGE, AK LUST: Status Code: Closed Facility ID: 265 ADEC Staff: Allen Facility Phone: (907) 269-7537 Record Key: 1988210033201	LUST	S104967176 N/A
<hr/>		
PHOTO EXPRESS 2000 E DOWLING UNIT 2 ANCHORAGE, AK 99507 RCRIS: Owner: DOWLING PLAZA PARTNERSHIP (510) 736-4154 EPA ID: AKD983076118 Contact: TRAVIS MAXIM (907) 561-1260 Classification: Conditionally Exempt Small Quantity Generator TSDF Activities: Not reported Violation Status: No violations found	RCRIS-SQG FINDS	1004670236 AKD983076118

DETAILED ORPHAN LISTING

Site	Database(s)	EDR ID Number EPA ID Number
PHOTO EXPRESS (Continued)		1004670236
<p>FINDS: Other Pertinent Environmental Activity Identified at Site: Facility Registry System (FRS) Resource Conservation and Recovery Act Information system (RCRAINFO)</p>		
MOA HERITAGE LAND BANK PARCEL 3-00 ~2299 EAST 3RD AVENUE ANCHORAGE, AK 99501	SHWS	S105754894 N/A
<p>SHWS: Staff: Frechione File Number: CS69.49 Priority Type: Medium Facility Status: Closed Internal Id No: 1991210127601 Comments : Late range petroleum hydrocarbon contamination.</p>		
SAUNDERS PROPERTIES 36TH & DENALI ~600 EAST 36TH AVENUE ANCHORAGE, AK 99503	SHWS	S104892152 N/A
<p>SHWS: Staff: Closed File Number: CS100.141 Priority Type: High Facility Status: Closed Internal Id No: 1993210129201 Comments : Heavy hydrocarbon soil staining from parked autos and trucks. Soils excavated and transported off site.</p>		
HALLIBURTON SITE 37TH AVENUE ~600 EAST 37TH AVENUE ANCHORAGE, AK 99503	SHWS	S104892151 N/A
<p>SHWS: Staff: Olson File Number: CS100.180 Priority Type: High Facility Status: Active Internal Id No: 1997210101401 Comments : Soil and groundwater contaminated with diesel- and gasoline-range organics from floor drains and leach field/septic system associated with the warehouse on site.</p>		
CLITHEROE CENTER 8000 W END DR ANCHORAGE, AK	LUST	S105151617 N/A
<p>LUST: Status Code: Closed Facility ID: 1447 ADEC Staff: Bus Facility Phone: (907) 269-7526 Record Key: 1996210034210</p>		

DETAILED ORPHAN LISTING

Site	Database(s)	EDR ID Number EPA ID Number
------	-------------	--------------------------------

**CLITHEROE CENTER
WEST END ROAD
ANCHORAGE, AK 99501**

**SHWS S10555577
N/A**

SHWS:
 Staff: DB Administrator
 File Number: CS100.176
 Priority Type: Medium
 Facility Status: Inactive
 Internal Id No: 1996210126201
 Comments : Petroleum.

**FAA - LEVEL ISLAND
FAA,ENVIR.COMPLIANCE SECT 22
ANCHORAGE, AK**

**LUST S105246733
N/A**

LUST:
 Status Code: Open
 Facility ID: 884
 ADEC Staff: Olson
 Facility Phone: (907) 269-7527
 Record Key: 1995120028901

**NORTHWEST ENVIROSERVICE INC
5333 FAIRBANKS ST STE 6
ANCHORAGE, AK 99518**

**PADS 1000411070
RCRIS-SQG 99101NRTHWMA
FINDS
TRIS**

RCRIS:
 Owner: SEATTLE FIRST NATIONAL BANK
 EPA ID: AKD981771579
 Contact: JOHN O'BRIEN
 (907) 562-3321
 Classification: Small Quantity Generator
 TSD Activities: Not reported
 Violation Status: No violations found

FINDS:
 Other Pertinent Environmental Activity Identified at Site:
 Facility Registry System (FRS)
 National Compliance Database (NCDB)
 Resource Conservation and Recovery Act Information system (RCRAINFO)

**AIA DOT/PF TANK #3
N FIELD MAINTENANCE STORAGE
ANCHORAGE, AK**

**LUST S105247063
N/A**

LUST:
 Status Code: Open
 Facility ID: 1956
 ADEC Staff: Bus
 Facility Phone: (907) 269-7526
 Record Key: 1992210031005

DETAILED ORPHAN LISTING

Site	Database(s)	EDR ID Number EPA ID Number												
BRADYS FLOOR COVERING 145 E FIFTH AVE ANCHORAGE, AK 99501	LUST	S105151616 N/A												
<p>LUST:</p> <table border="0"> <tr> <td>Status Code:</td> <td>Closed</td> <td>Facility Phone:</td> <td>(907) 269-7526</td> </tr> <tr> <td>Facility ID:</td> <td>992</td> <td>Record Key:</td> <td>1993210032901</td> </tr> <tr> <td>ADEC Staff:</td> <td>Bus</td> <td></td> <td></td> </tr> </table>			Status Code:	Closed	Facility Phone:	(907) 269-7526	Facility ID:	992	Record Key:	1993210032901	ADEC Staff:	Bus		
Status Code:	Closed	Facility Phone:	(907) 269-7526											
Facility ID:	992	Record Key:	1993210032901											
ADEC Staff:	Bus													
LAKE HOOD ASSOCIATES JILL HILLBORN 4111 FLOATPLN DR LAKE HOOD ANCHORAGE, AK	LUST	S105246474 N/A												
<p>LUST:</p> <table border="0"> <tr> <td>Status Code:</td> <td>Closed</td> <td>Facility Phone:</td> <td>(907) 269-7525</td> </tr> <tr> <td>Facility ID:</td> <td>2360</td> <td>Record Key:</td> <td>1995210010407</td> </tr> <tr> <td>ADEC Staff:</td> <td>Weimer</td> <td></td> <td></td> </tr> </table>			Status Code:	Closed	Facility Phone:	(907) 269-7525	Facility ID:	2360	Record Key:	1995210010407	ADEC Staff:	Weimer		
Status Code:	Closed	Facility Phone:	(907) 269-7525											
Facility ID:	2360	Record Key:	1995210010407											
ADEC Staff:	Weimer													
LEFEVER PROPERTY LOT 3, BLOCK 27A 901 FOURTH AVE ANCHORAGE, AK	LUST	S105096392 N/A												
<p>LUST:</p> <table border="0"> <tr> <td>Status Code:</td> <td>Open</td> <td>Facility Phone:</td> <td>(907) 269-7578</td> </tr> <tr> <td>Facility ID:</td> <td>2747</td> <td>Record Key:</td> <td>2001210019101</td> </tr> <tr> <td>ADEC Staff:</td> <td>Sundet</td> <td></td> <td></td> </tr> </table>			Status Code:	Open	Facility Phone:	(907) 269-7578	Facility ID:	2747	Record Key:	2001210019101	ADEC Staff:	Sundet		
Status Code:	Open	Facility Phone:	(907) 269-7578											
Facility ID:	2747	Record Key:	2001210019101											
ADEC Staff:	Sundet													
FOOD TRANSPORTATION SERV INC 11831 S GAMBEL ANCHORAGE, AK 99515	RCRIS-SQG FINDS	1001217090 AKR000003145												
<p>RCRIS:</p> <table border="0"> <tr> <td>Owner:</td> <td>ROBERT L BOLDING (907) 349-4704</td> </tr> <tr> <td>EPA ID:</td> <td>AKR000003145</td> </tr> <tr> <td>Contact:</td> <td>ROBERT BOLDING (907) 349-4704</td> </tr> </table> <p>Classification: Small Quantity Generator TSDF Activities: Not reported Violation Status: No violations found</p> <p>FINDS: Other Pertinent Environmental Activity Identified at Site: Facility Registry System (FRS) Resource Conservation and Recovery Act Information system (RCRAINFO)</p>			Owner:	ROBERT L BOLDING (907) 349-4704	EPA ID:	AKR000003145	Contact:	ROBERT BOLDING (907) 349-4704						
Owner:	ROBERT L BOLDING (907) 349-4704													
EPA ID:	AKR000003145													
Contact:	ROBERT BOLDING (907) 349-4704													
WAYNES CERTIFIED AUTOMOTIVE 11901 SOUTH GAMBELL ANCHORAGE, AK 99515	RCRIS-SQG FINDS	1004670343 AKR000004572												

DETAILED ORPHAN LISTING

Site	Database(s)	EDR ID Number EPA ID Number
------	-------------	--------------------------------

WAYNES CERTIFIED AUTOMOTIVE (Continued)

1004670343

RCRIS:

Owner: WAYNE WITTROCK
(907) 345-1000
EPA ID: AKR000004572
Contact: WAYNE WITTROCK
(907) 345-1000

Classification: Conditionally Exempt Small Quantity Generator
TSDF Activities: Not reported
Violation Status: No violations found

FINDS:

Other Pertinent Environmental Activity Identified at Site:
Facility Registry System (FRS)
Resource Conservation and Recovery Act Information system (RCRAINFO)

**ANCHORAGE TELEPHONE UTILITY
GARAGE AREA - 600 E 38TH
ANCHORAGE, AK 99503**

**UST U003765197
N/A**

UST:

Facility ID:	1357	Atl Tank ID:	1
Tank ID:	1	Capacity:	300
Tank Status:	Currently in Use		
Owner Name:	Anchorage Telephone Utility		
Owner Address:	600 TELEPHONE Ave Anchorage, AK 99503		
Installed Date:	4/10/1979	Date Last Used:	Not reported
Closure Status:	Not reported	Tank Product:	Heating Oil
Date Closed:	Not reported		
Regulated Tank:	No		

**CARR GOTTSTEIN FOODS
GROCERY WAREHOUSE 3441 C ST
ANCHORAGE, AK 99507**

**UST U003765281
N/A**

UST:

Facility ID:	2488	Atl Tank ID:	1
Tank ID:	1	Capacity:	300
Tank Status:	Currently in Use		
Owner Name:	Carr Gottstein Foods		
Owner Address:	6441 C ST Anchorage, AK 99507		
Installed Date:	1/1/1976	Date Last Used:	Not reported
Closure Status:	Not reported	Tank Product:	Used Oil
Date Closed:	Not reported		
Regulated Tank:	No		

DETAILED ORPHAN LISTING

Site	Database(s)	EDR ID Number EPA ID Number
------	-------------	--------------------------------

**USARMY DLA INDIAN PUMP STATION
HAMLET OF INDIAN
ANCHORAGE, AK 99501**

**RCRIS-SQG 1000458145
FINDS AK9971500161**

RCRIS:

Owner: DEFENSE LOGISTICS AGENCY
EPA ID: AK9971500161
Contact: WAYNE J BARNUM
(703) 767-8314

Classification: Small Quantity Generator
TSDf Activities: Not reported

Violation Status: No violations found

FINDS:

Other Pertinent Environmental Activity Identified at Site:
Facility Registry System (FRS)
Resource Conservation and Recovery Act Information system (RCRAINFO)

**AWWU POINT WORONZOF WATER TREATMENT
HUDSON DR
ANCHORAGE, AK 99503**

**UST U003139608
N/A**

UST:

Facility ID: 1284			
Tank ID: 1		All Tank ID: 1	
Tank Status: Permanently Out of Use		Capacity: 10000	
Owner Name: AWWU Maintenance Supt			
Owner Address: 3000 ARCTIC Blvd Anchorage, AK 99503			
Installed Date: 3/25/1971		Date Last Used: 11/20/1998	
Closure Status: Tank removed from ground		Tank Product: Diesel	
Date Closed: 11/28/1998			
Regulated Tank: Yes			

Facility ID: 1284			
Tank ID: 2		All Tank ID: 2	
Tank Status: Permanently Out of Use		Capacity: 5000	
Owner Name: AWWU Maintenance Supt			
Owner Address: 3000 ARCTIC Blvd Anchorage, AK 99503			
Installed Date: 3/24/1976		Date Last Used: 3/1/1992	
Closure Status: Tank removed from ground		Tank Product: Gasoline	
Date Closed: 9/25/1992			
Regulated Tank: Yes			

Facility ID: 1284			
Tank ID: 3		All Tank ID: 3	
Tank Status: Permanently Out of Use		Capacity: 5000	
Owner Name: AWWU Maintenance Supt			
Owner Address: 3000 ARCTIC Blvd Anchorage, AK 99503			
Installed Date: 3/24/1976		Date Last Used: 3/1/1992	
Closure Status: Tank removed from ground		Tank Product: Gasoline	
Date Closed: 9/25/1992			
Regulated Tank: Yes			

Facility ID: 1284			
Tank ID: 4		All Tank ID: 4	

DETAILED ORPHAN LISTING

Site	Database(s)	EDR ID Number EPA ID Number
AWWU POINT WORONZOF WATER TREATMENT (Continued)		U003139608
Tank Status: Permanently Out of Use	Capacity: 500	
Owner Name: AWWU Maintenance Supt		
Owner Address: 3000 ARCTIC Blvd Anchorage, AK 99503		
Installed Date: 3/24/1978	Date Last Used: 3/1/1992	
Closure Status: Tank removed from ground	Tank Product: Used Oil	
Date Closed: 9/25/1992		
Regulated Tank: Yes		

TIREMOBILE INC.	RCRIS-SQG	1004670362
1215 E HUFFMAN R #4	FINDS	AKR000004762
ANCHORAGE, AK 99515		

RCRIS:

Owner: AUGUST SUESS AND MARILYN MATTINGLY
(907) 345-7349

EPA ID: AKR000004762

Contact: Not reported

Classification: Small Quantity Generator

TSD Activities: Not reported

Violation Status: No violations found

FINDS:

Other Pertinent Environmental Activity Identified at Site:
 Facility Registry System (FRS)
 Resource Conservation and Recovery Act Information system (RCRAINFO)

ALASKA AIRLINES - ANCHORAGE HEADQU	LUST	S105246447
4750 INT'L AIRPORT RD		N/A
ANCHORAGE, AK		

LUST:

Status Code: Closed
 Facility Phone: (907) 269-7525 || Facility ID: 813 | Record Key: 1993210022106 |
| ADEC Staff: Weimer | |

FAA - FLIGHT INSPECTION FIELD OFFI	LUST	S105246399
4620 INT'L AIRPORT RD		N/A
ANCHORAGE, AK		

LUST:

Status Code: Open
 Facility Phone: (907) 269-7527 || Facility ID: 3138 | Record Key: 1991210017901 |
| ADEC Staff: Olson | |

FAA - LAKE HOOD ABANDONED COMM FAC	LUST	S105246396
W INT'L AIRPORT RD		N/A
ANCHORAGE, AK		

LUST:

Status Code: Closed
 Facility Phone: Not reported || Facility ID: 2824 | Record Key: 1991210016305 |
| ADEC Staff: Stevens | |

DETAILED ORPHAN LISTING

Site	Database(s)	EDR ID Number EPA ID Number
------	-------------	--------------------------------

CHEVRON - #96585 815 INTERNATIONAL AIRPORT RD ANCHORAGE, AK	LUST	S104986876 N/A
----------------------------------------------------------------------------------------	-------------	---------------------------------

LUST:

Status Code: Open	Facility Phone: (907) 269-7525
Facility ID: 74	Record Key: 1997210019501
ADEC Staff: Weimer	

ALASKA DIESEL ELECTRIC 1200 W INTERNATIONAL AIRPORT ANCHORAGE, AK 99518	LUST	S105246813 N/A
----------------------------------------------------------------------------------------------------	-------------	---------------------------------

LUST:

Status Code: Closed	Facility Phone: (907) 269-7526
Facility ID: 2770	Record Key: 1994210031301
ADEC Staff: Bus	

TIGER TRUST BUILDING (FORMER EARL' 239 E INTERNATIONAL AIRPORT ANCHORAGE, AK 99518	LUST	S105246424 N/A
---------------------------------------------------------------------------------------------------------------	-------------	---------------------------------

LUST:

Status Code: Closed	Facility Phone: (907) 269-7525
Facility ID: 1922	Record Key: 1992210019502
ADEC Staff: Weimer	

M & M ENTERPRISES 620 E INTL ARPRT ANCHORAGE, AK 99518	RCRIS-SQG FINDS	1000456154 AKD983068511
---------------------------------------------------------------------------------------	----------------------------------	------------------------------------------

RCRIS:

Owner: HANSON ASSOCIATION
EPA ID: AKD983068511
Contact: ROLPH HANSON (907) 562-2453

Classification: Small Quantity Generator
TSDF Activities: Not reported

Violation Status: No violations found

FINDS:

Other Pertinent Environmental Activity Identified at Site:
Facility Registry System (FRS)
Resource Conservation and Recovery Act Information system (RCRAINFO)

CHUGACH KNIK KNIK ARM ANCHORAGE, AK	SHWS FINDS	1004433459 110010381862
----------------------------------------------------------------	-----------------------------	------------------------------------------

SHWS:

Staff: Closed
File Number: CS.NF
Priority Type: Low
Facility Status: Closed
Internal Id No: 1986210119902
Comments : A submarine electrical transmission line for three years has been slowly leaking a dielectric fluid called dodecylbenzene into Cook Inlet. The total

DETAILED ORPHAN LISTING

Site	Database(s)	EDR ID Number EPA ID Number
<p>CHUGACH KNIK (Continued)</p> <p>amount leaked and the extent of contamination is unknown. There are no specific public health concerns. No further action required, file closed.</p> <p>FINDS: Other Pertinent Environmental Activity Identified at Site: AIRS Facility System (AIRS/AFS) Facility Registry System (FRS)</p>		1004433459
<p>HERTZ CAR AND TRUCK RENTAL - KODIAK KODIAK AIRPORT ANCHORAGE, AK</p> <p>LUST: Status Code: Closed Facility ID: 1520 ADEC Staff: Horwath</p>	<p>LUST</p> <p>Facility Phone: (907) 262-5210 Record Key: 1991250034301</p>	<p>S105246538 N/A</p>
<p>LAKE HOOD TIEDOWN 186 LAKE HOOD ANCHORAGE, AK</p> <p>LUST: Status Code: Closed Facility ID: 2768 ADEC Staff: Weimer</p>	<p>LUST</p> <p>Facility Phone: (907) 269-7525 Record Key: 2002210004601</p>	<p>S105548707 N/A</p>
<p>LAKE HOOD TIE DOWN 708 LAKE HOOD ANCHORAGE, AK</p> <p>LUST: Status Code: Closed Facility ID: 3175 ADEC Staff: Weimer</p>	<p>LUST</p> <p>Facility Phone: (907) 269-7525 Record Key: 1992210031295</p>	<p>S105246779 N/A</p>
<p>LAKE HOOD TIE DOWN 89 LAKE HOOD ANCHORAGE, AK</p> <p>LUST: Status Code: Closed Facility ID: 3176 ADEC Staff: Weimer</p>	<p>LUST</p> <p>Facility Phone: (907) 269-7525 Record Key: 1992210031237</p>	<p>S105246778 N/A</p>
<p>LAKE HOOD TIE DOWN 123 LAKE HOOD ANCHORAGE, AK</p> <p>LUST: Status Code: Closed Facility ID: 1956 ADEC Staff: Weimer</p>	<p>LUST</p> <p>Facility Phone: (907) 269-7525 Record Key: 1992210031301</p>	<p>S104967191 N/A</p>

DETAILED ORPHAN LISTING

Site	Database(s)	EDR ID Number EPA ID Number
------	-------------	--------------------------------

**KEN DENNISON
LAKE HOOD SPACE 603
ANCHORAGE, AK 99516**

**LUST U003541133
UST N/A**

LUST:

Status Code:	Closed	Facility Phone:	(907) 269-7525
Facility ID:	323	Record Key:	1991210031222
ADEC Staff:	Weimer		

UST:

Facility ID:	323	Atl Tank ID:	1
Tank ID:	1	Capacity:	500
Tank Status:	Permanently Out of Use		
Owner Name:	Kim Dennison		
Owner Address:	21644 N NINTH AVE, #107 Phoenix, AZ 85027		
Installed Date:	7/4/1986	Date Last Used:	1/1/1991
Closure Status:	Tank removed from ground	Tank Product:	Gasoline
Date Closed:	10/4/1991		
Regulated Tank:	Yes		

**PAUL LOOMIS
LAKE HOOD TIEDOWN #712
ANCHORAGE, AK 99516**

**LUST U003141409
UST N/A**

LUST:

Status Code:	Closed	Facility Phone:	(907) 269-7525
Facility ID:	929	Record Key:	1991210031232
ADEC Staff:	Weimer		

UST:

Facility ID:	929	Atl Tank ID:	1
Tank ID:	1	Capacity:	500
Tank Status:	Permanently Out of Use		
Owner Name:	Paul Loomis		
Owner Address:	10880 STROGANOF DR Anchorage, AK 99516		
Installed Date:	4/25/1984	Date Last Used:	1/1/1991
Closure Status:	Tank removed from ground	Tank Product:	Gasoline
Date Closed:	11/6/1991		
Regulated Tank:	Yes		

**MICHAEL J. COOPER
LAKE HOOD SEAPLN BASE SLIP 721
ANCHORAGE, AK 99516**

**LUST U003140477
UST N/A**

LUST:

Status Code:	Closed	Facility Phone:	(907) 269-7525
Facility ID:	2456	Record Key:	1991210031236
ADEC Staff:	Weimer		

UST:

Facility ID:	2456	Atl Tank ID:	1
Tank ID:	1	Capacity:	1000
Tank Status:	Permanently Out of Use		
Owner Name:	Michael J. Cooper		
Owner Address:	10001 CRAIG CREEK CIRCLE Anchorage, AK 99516		
Installed Date:	6/1/1983	Date Last Used:	9/1/1990
Closure Status:	Tank removed from ground	Tank Product:	Gasoline
Date Closed:	11/6/1991		

DETAILED ORPHAN LISTING

Site	Database(s)	EDR ID Number EPA ID Number
------	-------------	--------------------------------

MICHAEL J. COOPER (Continued) Regulated Tank: Yes		U003140477
-------------------------------------------------------------	--	------------

SVEN E. & LORRAINE ERIKSSON LAKE HOOD, LOT 72 ANCHORAGE, AK 99516	UST	U003139930 N/A
--------------------------------------------------------------------------------------------------	-----	-------------------

UST:

Facility ID:	1682		
Tank ID:	1	Atl Tank ID:	1
Tank Status:	Permanently Out of Use	Capacity:	500
Owner Name:	Sven E. & Lorraine Eriksson		
Owner Address:	8060 UPPER O'MALLEY RD Anchorage, AK 99516		
Installed Date:	5/2/1976	Date Last Used:	6/1/1987
Closure Status:	Tank removed from ground	Tank Product:	Gasoline
Date Closed:	6/1/1987		
Regulated Tank:	Yes		

DOUGLAS K. BOHAC LAKE HOOD #705 ANCHORAGE, AK 99516	LUST UST	U003139915 N/A
--------------------------------------------------------------------------------	-------------	-------------------

LUST:

Status Code:	Closed	Facility Phone:	(907) 269-7525
Facility ID:	1663	Record Key:	1991210031229
ADEC Staff:	Weimer		

UST:

Facility ID:	1663		
Tank ID:	1	Atl Tank ID:	1
Tank Status:	Permanently Out of Use	Capacity:	500
Owner Name:	Douglas K. Bohac		
Owner Address:	12320 LIBERTY RD Anchorage, AK 99516		
Installed Date:	4/29/1983	Date Last Used:	10/28/1991
Closure Status:	Tank removed from ground	Tank Product:	Gasoline
Date Closed:	11/5/1991		
Regulated Tank:	Yes		

RON KAYLOR LAKE HOOD SPACE 610 ANCHORAGE, AK 99516	LUST UST	U003139678 N/A
-------------------------------------------------------------------------------	-------------	-------------------

LUST:

Status Code:	Closed	Facility Phone:	(907) 269-7525
Facility ID:	137	Record Key:	1991210031224
ADEC Staff:	Weimer		

UST:

Facility ID:	137		
Tank ID:	1	Atl Tank ID:	1
Tank Status:	Permanently Out of Use	Capacity:	500
Owner Name:	Ron Kaylor		
Owner Address:	13511 WESTWIND Anchorage, AK 99516		
Installed Date:	5/4/1979	Date Last Used:	1/1/1991
Closure Status:	Tank removed from ground	Tank Product:	Diesel
Date Closed:	11/4/1991		

DETAILED ORPHAN LISTING

Site	Database(s)	EDR ID Number EPA ID Number
------	-------------	--------------------------------

RON KAYLOR (Continued) Regulated Tank: Yes		U003139678
-----------------------------------------------	--	------------

EDGAR J. RAPE LAKE HOOD TIEDOWN #806 ANCHORAGE, AK 99516	LUST UST	U003139489 N/A
-------------------------------------------------------------------------------------	-------------	-------------------

LUST:

Status Code:	Closed	Facility Phone:	(907) 269-7525
Facility ID:	1157	Record Key:	1992210031102
ADEC Staff:	Weimer		

UST:

Facility ID:	1157	All Tank ID:	1
Tank ID:	1	Capacity:	500
Tank Status:	Permanently Out of Use		
Owner Name:	Edgar J. Rape		
Owner Address:	3700 FURROW Cr RD Anchorage, AK 99516		
Installed Date:	Not reported	Date Last Used:	6/1/1991
Closure Status:	Tank removed from ground	Tank Product:	Gasoline
Date Closed:	6/18/1992		
Regulated Tank:	Yes		

KEN GERONDALE JR. LAKE HOOD TIEDOWN #183 ANCHORAGE, AK 99516	LUST UST	U003139372 N/A
-----------------------------------------------------------------------------------------	-------------	-------------------

LUST:

Status Code:	Closed	Facility Phone:	(907) 269-7525
Facility ID:	1016	Record Key:	1991210031205
ADEC Staff:	Weimer		

UST:

Facility ID:	1016	All Tank ID:	1
Tank ID:	1	Capacity:	300
Tank Status:	Permanently Out of Use		
Owner Name:	Ken Gerondale Jr.		
Owner Address:	5400 HOMER DR Anchorage, AK 99516		
Installed Date:	4/24/1984	Date Last Used:	7/1/1989
Closure Status:	Tank removed from ground	Tank Product:	Gasoline
Date Closed:	10/28/1991		
Regulated Tank:	Yes		

LAKE HOOD LAKE HOOD ANCHORAGE, AK 99501	UST	U003765358 N/A
--------------------------------------------------------------------	-----	-------------------

UST:

Facility ID:	3354	All Tank ID:	Not reported
Tank ID:	1	Capacity:	1000
Tank Status:	Currently In Use		
Owner Name:	Ralph Garafola/George Brown		
Owner Address:	PO Box 1694 Anchorage, AK 99510		
Installed Date:	1/1/1982	Date Last Used:	Not reported
Closure Status:	Not reported	Tank Product:	Gasoline
Date Closed:	Not reported		

DETAILED ORPHAN LISTING

Site	Database(s)	EDR ID Number EPA ID Number
------	-------------	--------------------------------

LAKE HOOD (Continued) Regulated Tank: No		U003765358
---------------------------------------------	--	------------

LAKE HOOD TIE DOWN 129 LAKE HOOD ANCHORAGE, AK 99501	LUST UST	U003541131 N/A
---------------------------------------------------------------------------------	---------------------------	---------------------------------

LUST:

Status Code: Closed	Facility Phone: (907) 269-7525
Facility ID: 3181	Record Key: 1992210031256
ADEC Staff: Weimer	

UST:

Facility ID: 3181	Atl Tank ID: Not reported
Tank ID: 1	Capacity: 500
Tank Status: Permanently Out of Use	
Owner Name: Tony Oney	
Owner Address: 2631 W 100TH Anchorage, AK 99515	
Installed Date: Not reported	Date Last Used: Not reported
Closure Status: Tank removed from ground	Tank Product: Gasoline
Date Closed: Not reported	
Regulated Tank: Yes	

LAKE HOOD TIE DOWN 102 LAKE HOOD ANCHORAGE, AK 99501	LUST UST	U003541130 N/A
---------------------------------------------------------------------------------	---------------------------	---------------------------------

LUST:

Status Code: Closed	Facility Phone: (907) 269-7525
Facility ID: 3180	Record Key: 1992210031244
ADEC Staff: Weimer	

UST:

Facility ID: 3180	Atl Tank ID: Not reported
Tank ID: 1	Capacity: 500
Tank Status: Permanently Out of Use	
Owner Name: Van Hartley	
Owner Address: unknown Anchorage, AK 99501	
Installed Date: Not reported	Date Last Used: Not reported
Closure Status: Tank removed from ground	Tank Product: Gasoline
Date Closed: Not reported	
Regulated Tank: Yes	

LAKE HOOD TIE DOWN 414 LAKE HOOD ANCHORAGE, AK 99501	LUST UST	U003541129 N/A
---------------------------------------------------------------------------------	---------------------------	---------------------------------

LUST:

Status Code: Closed	Facility Phone: (907) 269-7525
Facility ID: 3179	Record Key: 1992210031276
ADEC Staff: Weimer	

UST:

Facility ID: 3179	Atl Tank ID: Not reported
Tank ID: 1	Capacity: 500
Tank Status: Permanently Out of Use	
Owner Name: James J. Cikaneck	
Owner Address: 7104 LOWELL	

DETAILED ORPHAN LISTING

Site	Database(s)	EDR ID Number EPA ID Number
LAKE HOOD TIE DOWN 414 (Continued)		U003541129
<p>Anchorage, AK 99502</p> <p>Installed Date: Not reported Date Last Used: Not reported</p> <p>Closure Status: Tank removed from ground Tank Product: Gasoline</p> <p>Date Closed: Not reported</p> <p>Regulated Tank: Yes</p>		
LAKE HOOD TIE DOWN 91	LUST	U003541127
LAKE HOOD	UST	N/A
ANCHORAGE, AK 99501		
<p>LUST:</p> <p>Status Code: Closed Facility Phone: (907) 269-7525</p> <p>Facility ID: 3177 Record Key: 1992210031238</p> <p>ADEC Staff: Weimer</p> <p>UST:</p> <p>Facility ID: 3177</p> <p>Tank ID: 1 All Tank ID: Not reported</p> <p>Tank Status: Permanently Out of Use Capacity: 500</p> <p>Owner Name: State Of Alaska DOTPF Anchorage International Air</p> <p>Owner Address: PO Box 196690</p> <p> Anchorage, AK 99519</p> <p>Installed Date: Not reported Date Last Used: Not reported</p> <p>Closure Status: Tank removed from ground Tank Product: Gasoline</p> <p>Date Closed: Not reported</p> <p>Regulated Tank: Yes</p>		
ADOTPF - LAKE HOOD TIE DOWN 68	LUST	U003541124
LAKE HOOD	UST	N/A
ANCHORAGE, AK 99501		
<p>LUST:</p> <p>Status Code: Closed Facility Phone: (907) 269-7525</p> <p>Facility ID: 3174 Record Key: 1992210031224</p> <p>ADEC Staff: Weimer</p> <p>UST:</p> <p>Facility ID: 3174</p> <p>Tank ID: 1 All Tank ID: Not reported</p> <p>Tank Status: Permanently Out of Use Capacity: 500</p> <p>Owner Name: State Of Alaska DOTPF Anchorage International Air</p> <p>Owner Address: PO Box 196690</p> <p> Anchorage, AK 99519</p> <p>Installed Date: Not reported Date Last Used: Not reported</p> <p>Closure Status: Tank removed from ground Tank Product: Gasoline</p> <p>Date Closed: Not reported</p> <p>Regulated Tank: Yes</p>		
LAKE HOOD TIE DOWN 408	LUST	U003541123
LAKE HOOD	UST	N/A
ANCHORAGE, AK 99501		
<p>LUST:</p> <p>Status Code: Closed Facility Phone: (907) 269-7525</p> <p>Facility ID: 3173 Record Key: 1991210031210</p> <p>ADEC Staff: Weimer</p> <p>UST:</p> <p>Facility ID: 3173</p>		

DETAILED ORPHAN LISTING

Site	Database(s)	EDR ID Number EPA ID Number
------	-------------	--------------------------------

LAKE HOOD TIE DOWN 408 (Continued)

U003541123

Tank ID:	1	Atl Tank ID:	Not reported
Tank Status:	Permanently Out of Use	Capacity:	500
Owner Name:	Wilmer Wilson		
Owner Address:	Unknown Anchorage, AK 99501		
Installed Date:	Not reported	Date Last Used:	Not reported
Closure Status:	Tank removed from ground	Tank Product:	Gasoline
Date Closed:	Not reported		
Regulated Tank:	Yes		

LAKE HOOD TIE DOWN 412
LAKE HOOD
ANCHORAGE, AK 99501

LUST U003541122
UST N/A

LUST:

Status Code:	Closed	Facility Phone:	(907) 269-7525
Facility ID:	3172	Record Key:	1992210031275
ADEC Staff:	Weimer		

UST:

Facility ID:	3172		
Tank ID:	1	Atl Tank ID:	Not reported
Tank Status:	Permanently Out of Use	Capacity:	500
Owner Name:	William Prosser		
Owner Address:	Unknown Anchorage, AK 99501		
Installed Date:	Not reported	Date Last Used:	Not reported
Closure Status:	Tank removed from ground	Tank Product:	Not Listed
Date Closed:	Not reported		
Regulated Tank:	Yes		

LAKE HOOD TIE DOWN 624
LAKE HOOD
ANCHORAGE, AK 99501

LUST U003541121
UST N/A

LUST:

Status Code:	Closed	Facility Phone:	(907) 269-7525
Facility ID:	3171	Record Key:	1991210031226
ADEC Staff:	Weimer		

UST:

Facility ID:	3171		
Tank ID:	1	Atl Tank ID:	Not reported
Tank Status:	Permanently Out of Use	Capacity:	500
Owner Name:	William Hamm		
Owner Address:	Unknown Anchorage, AK 99501		
Installed Date:	Not reported	Date Last Used:	Not reported
Closure Status:	Tank removed from ground	Tank Product:	Gasoline
Date Closed:	Not reported		
Regulated Tank:	Yes		

DETAILED ORPHAN LISTING

Site	Database(s)	EDR ID Number	EPA ID Number
------	-------------	---------------	---------------

LAKE HOOD TIE DOWN 115	LUST	U003541120	
LAKE HOOD	UST	N/A	
ANCHORAGE, AK 99501			

LUST:

Status Code:	Closed	Facility Phone:	(907) 269-7525
Facility ID:	3170	Record Key:	1992210031251
ADEC Staff:	Weimer		

UST:

Facility ID:	3170	At Tank ID:	Not reported
Tank ID:	1	Capacity:	500
Tank Status:	Permanently Out of Use		
Owner Name:	Thomas J. Prunty		
Owner Address:	P.O. BOX 670853		
	Chugiak, AK 99567		
Installed Date:	Not reported	Date Last Used:	Not reported
Closure Status:	Tank removed from ground	Tank Product:	Gasoline
Date Closed:	Not reported		
Regulated Tank:	Yes		

LAKE HOOD TIE DOWN 707	LUST	U003541119	
LAKE HOOD	UST	N/A	
ANCHORAGE, AK 99501			

LUST:

Status Code:	Closed	Facility Phone:	(907) 269-7525
Facility ID:	3169	Record Key:	1991210031230
ADEC Staff:	Weimer		

UST:

Facility ID:	3169	At Tank ID:	Not reported
Tank ID:	1	Capacity:	500
Tank Status:	Permanently Out of Use		
Owner Name:	Robert Williams		
Owner Address:	Unknown		
	Anchorage, AK 99501		
Installed Date:	Not reported	Date Last Used:	Not reported
Closure Status:	Tank removed from ground	Tank Product:	Gasoline
Date Closed:	Not reported		
Regulated Tank:	Yes		

LAKE HOOD TIE DOWN 521	LUST	U003541118	
LAKE HOOD	UST	N/A	
ANCHORAGE, AK 99501			

LUST:

Status Code:	Closed	Facility Phone:	(907) 269-7525
Facility ID:	3168	Record Key:	1992210031286
ADEC Staff:	Weimer		

UST:

Facility ID:	3168	At Tank ID:	Not reported
Tank ID:	1	Capacity:	500
Tank Status:	Permanently Out of Use		
Owner Name:	Richard Weis		
Owner Address:	Unknown		
	Anchorage, AK 99501		
Installed Date:	Not reported	Date Last Used:	Not reported
Closure Status:	Tank removed from ground	Tank Product:	Not Listed
Date Closed:	Not reported		

DETAILED ORPHAN LISTING

Site	Database(s)	EDR ID Number EPA ID Number																										
LAKE HOOD TIE DOWN 521 (Continued) Regulated Tank: Yes		U003541118																										
LAKE HOOD TIE DOWN 701 LAKE HOOD ANCHORAGE, AK 99501	LUST UST	U003541117 N/A																										
<p>LUST:</p> <table style="width: 100%;"> <tr> <td>Status Code: Closed</td> <td>Facility Phone: (907) 269-7525</td> </tr> <tr> <td>Facility ID: 3167</td> <td>Record Key: 1991210031227</td> </tr> <tr> <td>ADEC Staff: Weimer</td> <td></td> </tr> </table> <p>UST:</p> <table style="width: 100%;"> <tr> <td>Facility ID: 3167</td> <td></td> </tr> <tr> <td>Tank ID: 1</td> <td>Atl Tank ID: Not reported</td> </tr> <tr> <td>Tank Status: Permanently Out of Use</td> <td>Capacity: 500</td> </tr> <tr> <td>Owner Name: Richard Curtis</td> <td></td> </tr> <tr> <td>Owner Address: Unknown</td> <td></td> </tr> <tr> <td></td> <td>Anchorage, AK 99501</td> </tr> <tr> <td>Installed Date: Not reported</td> <td>Date Last Used: Not reported</td> </tr> <tr> <td>Closure Status: Tank removed from ground</td> <td>Tank Product: Gasoline</td> </tr> <tr> <td>Date Closed: Not reported</td> <td></td> </tr> <tr> <td>Regulated Tank: Yes</td> <td></td> </tr> </table>			Status Code: Closed	Facility Phone: (907) 269-7525	Facility ID: 3167	Record Key: 1991210031227	ADEC Staff: Weimer		Facility ID: 3167		Tank ID: 1	Atl Tank ID: Not reported	Tank Status: Permanently Out of Use	Capacity: 500	Owner Name: Richard Curtis		Owner Address: Unknown			Anchorage, AK 99501	Installed Date: Not reported	Date Last Used: Not reported	Closure Status: Tank removed from ground	Tank Product: Gasoline	Date Closed: Not reported		Regulated Tank: Yes	
Status Code: Closed	Facility Phone: (907) 269-7525																											
Facility ID: 3167	Record Key: 1991210031227																											
ADEC Staff: Weimer																												
Facility ID: 3167																												
Tank ID: 1	Atl Tank ID: Not reported																											
Tank Status: Permanently Out of Use	Capacity: 500																											
Owner Name: Richard Curtis																												
Owner Address: Unknown																												
	Anchorage, AK 99501																											
Installed Date: Not reported	Date Last Used: Not reported																											
Closure Status: Tank removed from ground	Tank Product: Gasoline																											
Date Closed: Not reported																												
Regulated Tank: Yes																												
LAKE HOOD TIE DOWN 40 LAKE HOOD ANCHORAGE, AK 99501	LUST UST	U003541116 N/A																										
<p>LUST:</p> <table style="width: 100%;"> <tr> <td>Status Code: Closed</td> <td>Facility Phone: (907) 269-7525</td> </tr> <tr> <td>Facility ID: 3166</td> <td>Record Key: 1992210031215</td> </tr> <tr> <td>ADEC Staff: Weimer</td> <td></td> </tr> </table> <p>UST:</p> <table style="width: 100%;"> <tr> <td>Facility ID: 3166</td> <td></td> </tr> <tr> <td>Tank ID: 1</td> <td>Atl Tank ID: Not reported</td> </tr> <tr> <td>Tank Status: Permanently Out of Use</td> <td>Capacity: 500</td> </tr> <tr> <td>Owner Name: Merle Akers</td> <td></td> </tr> <tr> <td>Owner Address: Unknown</td> <td></td> </tr> <tr> <td></td> <td>Anchorage, AK 99501</td> </tr> <tr> <td>Installed Date: Not reported</td> <td>Date Last Used: Not reported</td> </tr> <tr> <td>Closure Status: Tank removed from ground</td> <td>Tank Product: Gasoline</td> </tr> <tr> <td>Date Closed: Not reported</td> <td></td> </tr> <tr> <td>Regulated Tank: Yes</td> <td></td> </tr> </table>			Status Code: Closed	Facility Phone: (907) 269-7525	Facility ID: 3166	Record Key: 1992210031215	ADEC Staff: Weimer		Facility ID: 3166		Tank ID: 1	Atl Tank ID: Not reported	Tank Status: Permanently Out of Use	Capacity: 500	Owner Name: Merle Akers		Owner Address: Unknown			Anchorage, AK 99501	Installed Date: Not reported	Date Last Used: Not reported	Closure Status: Tank removed from ground	Tank Product: Gasoline	Date Closed: Not reported		Regulated Tank: Yes	
Status Code: Closed	Facility Phone: (907) 269-7525																											
Facility ID: 3166	Record Key: 1992210031215																											
ADEC Staff: Weimer																												
Facility ID: 3166																												
Tank ID: 1	Atl Tank ID: Not reported																											
Tank Status: Permanently Out of Use	Capacity: 500																											
Owner Name: Merle Akers																												
Owner Address: Unknown																												
	Anchorage, AK 99501																											
Installed Date: Not reported	Date Last Used: Not reported																											
Closure Status: Tank removed from ground	Tank Product: Gasoline																											
Date Closed: Not reported																												
Regulated Tank: Yes																												
LAKE HOOD TIE DOWN 27 LAKE HOOD ANCHORAGE, AK 99501	LUST UST	U003541115 N/A																										
<p>LUST:</p> <table style="width: 100%;"> <tr> <td>Status Code: Closed</td> <td>Facility Phone: (907) 269-7525</td> </tr> <tr> <td>Facility ID: 3165</td> <td>Record Key: 1992210031208</td> </tr> <tr> <td>ADEC Staff: Weimer</td> <td></td> </tr> </table> <p>UST:</p> <table style="width: 100%;"> <tr> <td>Facility ID: 3165</td> <td></td> </tr> <tr> <td>Tank ID: 1</td> <td>Atl Tank ID: Not reported</td> </tr> <tr> <td>Tank Status: Permanently Out of Use</td> <td>Capacity: 500</td> </tr> <tr> <td>Owner Name: Marvin Arend</td> <td></td> </tr> <tr> <td>Owner Address: Unknown</td> <td></td> </tr> </table>			Status Code: Closed	Facility Phone: (907) 269-7525	Facility ID: 3165	Record Key: 1992210031208	ADEC Staff: Weimer		Facility ID: 3165		Tank ID: 1	Atl Tank ID: Not reported	Tank Status: Permanently Out of Use	Capacity: 500	Owner Name: Marvin Arend		Owner Address: Unknown											
Status Code: Closed	Facility Phone: (907) 269-7525																											
Facility ID: 3165	Record Key: 1992210031208																											
ADEC Staff: Weimer																												
Facility ID: 3165																												
Tank ID: 1	Atl Tank ID: Not reported																											
Tank Status: Permanently Out of Use	Capacity: 500																											
Owner Name: Marvin Arend																												
Owner Address: Unknown																												

DETAILED ORPHAN LISTING

Site	Database(s)	EDR ID Number EPA ID Number
------	-------------	--------------------------------

LAKE HOOD TIE DOWN 27 (Continued) U003541115

Anchorage, AK 99501
 Installed Date: Not reported Date Last Used: Not reported
 Closure Status: Tank removed from ground Tank Product: Gasoline
 Date Closed: Not reported
 Regulated Tank: Yes

LAKE HOOD TIE DOWN 104 **LUST** **U003541114**
LAKE HOOD **UST** **N/A**
ANCHORAGE, AK 99501

LUST:
 Status Code: Closed Facility Phone: (907) 269-7525
 Facility ID: 3164 Record Key: 1992210031245
 ADEC Staff: Weimer

UST:
 Facility ID: 3164
 Tank ID: 1 All Tank ID: Not reported
 Tank Status: Permanently Out of Use Capacity: 500
 Owner Name: Leon Dick
 Owner Address: Unknown
 Anchorage, AK 99501
 Installed Date: Not reported Date Last Used: Not reported
 Closure Status: Tank removed from ground Tank Product: Gasoline
 Date Closed: Not reported
 Regulated Tank: Yes

LAKE HOOD TIE DOWN 189 **LUST** **U003541113**
LAKE HOOD **UST** **N/A**
ANCHORAGE, AK 99501

LUST:
 Status Code: Closed Facility Phone: (907) 269-7525
 Facility ID: 3163 Record Key: 1991210031208
 ADEC Staff: Weimer

UST:
 Facility ID: 3163
 Tank ID: 1 All Tank ID: Not reported
 Tank Status: Permanently Out of Use Capacity: 500
 Owner Name: Lawrence Mathis
 Owner Address: Unknown
 Anchorage, AK 99501
 Installed Date: Not reported Date Last Used: Not reported
 Closure Status: Tank removed from ground Tank Product: Gasoline
 Date Closed: Not reported
 Regulated Tank: Yes

LAKE HOOD TIE DOWN 163 **LUST** **U003541112**
LAKE HOOD **UST** **N/A**
ANCHORAGE, AK 99501

LUST:
 Status Code: Closed Facility Phone: (907) 269-7525
 Facility ID: 3162 Record Key: 1992210031263
 ADEC Staff: Weimer

Status Code: Closed Facility Phone: (907) 269-7525

DETAILED ORPHAN LISTING

Site	Database(s)	EDR ID Number	EPA ID Number
------	-------------	---------------	---------------

LAKE HOOD TIE DOWN 163 (Continued)

U003541112

Facility ID:	3162	Record Key:	1991210031207
ADEC Staff:	Weimer		
UST:			
Facility ID:	3162	Atl Tank ID:	Not reported
Tank ID:	1	Capacity:	500
Tank Status:	Permanently Out of Use		
Owner Name:	Ken Klinski		
Owner Address:	Unknown		
	Anchorage, AK 99501		
Installed Date:	Not reported	Date Last Used:	Not reported
Closure Status:	Tank removed from ground	Tank Product:	Gasoline
Date Closed:	Not reported		
Regulated Tank:	Yes		

LAKE HOOD TIE DOWN 812
LAKE HOOD
ANCHORAGE, AK 99501

LUST **U003541111**
UST **N/A**

LUST:			
Status Code:	Closed	Facility Phone:	(907) 269-7525
Facility ID:	3160	Record Key:	1991210031241
ADEC Staff:	Weimer		
UST:			
Facility ID:	3160	Atl Tank ID:	Not reported
Tank ID:	1	Capacity:	500
Tank Status:	Permanently Out of Use		
Owner Name:	Joe Wilbur		
Owner Address:	P.O. Box 844		
	Girdwood, AK 99587		
Installed Date:	Not reported	Date Last Used:	Not reported
Closure Status:	Tank removed from ground	Tank Product:	Gasoline
Date Closed:	Not reported		
Regulated Tank:	Yes		

LAKE HOOD TIE DOWN 800
LAKE HOOD
ANCHORAGE, AK 99501

LUST **U003541110**
UST **N/A**

LUST:			
Status Code:	Closed	Facility Phone:	(907) 269-7525
Facility ID:	3159	Record Key:	1992210031298
ADEC Staff:	Weimer		
UST:			
Facility ID:	3159	Atl Tank ID:	Not reported
Tank ID:	1	Capacity:	500
Tank Status:	Permanently Out of Use		
Owner Name:	Henry Hodge		
Owner Address:	Unknown		
	Anchorage, AK 99501		
Installed Date:	Not reported	Date Last Used:	Not reported
Closure Status:	Tank removed from ground	Tank Product:	Gasoline
Date Closed:	Not reported		
Regulated Tank:	Yes		

DETAILED ORPHAN LISTING

Site	Database(s)	EDR ID Number EPA ID Number
------	-------------	--------------------------------

LAKE HOOD TIE DOWN 620	LUST	U003541109
LAKE HOOD	UST	N/A
ANCHORAGE, AK 99501		

LUST:

Status Code:	Closed	Facility Phone:	(907) 269-7525
Facility ID:	3158	Record Key:	1992210031292
ADEC Staff:	Weimer		

UST:

Facility ID:	3158		
Tank ID:	1	Atl Tank ID:	Not reported
Tank Status:	Permanently Out of Use	Capacity:	500
Owner Name:	Gerald Stranik		
Owner Address:	Unknown		
	Anchorage, AK 99501		
Installed Date:	Not reported	Date Last Used:	Not reported
Closure Status:	Tank removed from ground	Tank Product:	Gasoline
Date Closed:	Not reported		
Regulated Tank:	Yes		

LAKE HOOD TIE DOWN 508	LUST	U003541108
LAKE HOOD	UST	N/A
ANCHORAGE, AK 99501		

LUST:

Status Code:	Closed	Facility Phone:	(907) 269-7525
Facility ID:	3157	Record Key:	1991210031216
ADEC Staff:	Weimer		

UST:

Facility ID:	3157		
Tank ID:	1	Atl Tank ID:	Not reported
Tank Status:	Permanently Out of Use	Capacity:	500
Owner Name:	Gerald Nibler		
Owner Address:	Unknown		
	Anchorage, AK 99501		
Installed Date:	Not reported	Date Last Used:	Not reported
Closure Status:	Tank removed from ground	Tank Product:	Gasoline
Date Closed:	Not reported		
Regulated Tank:	Yes		

LAKE HOOD TIE DOWN 515	LUST	U003541107
LAKE HOOD	UST	N/A
ANCHORAGE, AK 99501		

LUST:

Status Code:	Closed	Facility Phone:	(907) 269-7525
Facility ID:	3156	Record Key:	1992210031284
ADEC Staff:	Weimer		

UST:

Facility ID:	3156		
Tank ID:	1	Atl Tank ID:	Not reported
Tank Status:	Permanently Out of Use	Capacity:	500
Owner Name:	George Murphy		
Owner Address:	Unknown		
	Anchorage, AK 99501		
Installed Date:	Not reported	Date Last Used:	Not reported
Closure Status:	Tank removed from ground	Tank Product:	Gasoline
Date Closed:	Not reported		

DETAILED ORPHAN LISTING

Site	Database(s)	EDR ID Number EPA ID Number
------	-------------	--------------------------------

LAKE HOOD TIE DOWN 515 (Continued) Regulated Tank: Yes		U003541107
-----------------------------------------------------------	--	------------

LAKE HOOD TIE DOWN 29 LAKE HOOD ANCHORAGE, AK 99501	LUST UST	U003541108 N/A
--------------------------------------------------------------------------------	---------------------------	---------------------------------

LUST:

Status Code:	Closed	Facility Phone:	(907) 269-7525
Facility ID:	3155	Record Key:	1992210031209
ADEC Staff:	Weimer		

UST:

Facility ID:	3155	Atl Tank ID:	Not reported
Tank ID:	1	Capacity:	500
Tank Status:	Permanently Out of Use		
Owner Name:	Fred Johnson		
Owner Address:	Unknown Anchorage, AK 99501		
Installed Date:	Not reported	Date Last Used:	Not reported
Closure Status:	Tank removed from ground	Tank Product:	Gasoline
Date Closed:	Not reported		
Regulated Tank:	Yes		

LAKE HOOD TIE DOWN 67 LAKE HOOD ANCHORAGE, AK 99501	LUST UST	U003541105 N/A
--------------------------------------------------------------------------------	---------------------------	---------------------------------

LUST:

Status Code:	Closed	Facility Phone:	(907) 269-7525
Facility ID:	3154	Record Key:	1992210031223
ADEC Staff:	Weimer		

UST:

Facility ID:	3154	Atl Tank ID:	Not reported
Tank ID:	1	Capacity:	500
Tank Status:	Permanently Out of Use		
Owner Name:	Earl Hiatt		
Owner Address:	Unknown Anchorage, AK 99501		
Installed Date:	Not reported	Date Last Used:	Not reported
Closure Status:	Tank removed from ground	Tank Product:	Gasoline
Date Closed:	Not reported		
Regulated Tank:	Yes		

LAKE HOOD TIE DOWN 32 LAKE HOOD ANCHORAGE, AK 99501	LUST UST	U003541104 N/A
--------------------------------------------------------------------------------	---------------------------	---------------------------------

LUST:

Status Code:	Closed	Facility Phone:	(907) 269-7525
Facility ID:	3153	Record Key:	1992210031211
ADEC Staff:	Weimer		

UST:

Facility ID:	3153	Atl Tank ID:	Not reported
Tank ID:	1	Capacity:	500
Tank Status:	Permanently Out of Use		
Owner Name:	Donals Setters		
Owner Address:	Unknown		

DETAILED ORPHAN LISTING

Site	Database(s)	EDR ID Number EPA ID Number
------	-------------	--------------------------------

LAKE HOOD TIE DOWN 32 (Continued)		U003541104
-----------------------------------	--	------------

Anchorage, AK 99501
 Installed Date: Not reported Date Last Used: Not reported
 Closure Status: Tank removed from ground Tank Product: Gasoline
 Date Closed: Not reported
 Regulated Tank: Yes

LAKE HOOD TIE DOWN 503 LAKE HOOD ANCHORAGE, AK 99501	LUST UST	U003541103 N/A
------------------------------------------------------------	-------------	-------------------

LUST:
 Status Code: Closed Facility Phone: (907) 269-7525
 Facility ID: 3152 Record Key: 1992210031282
 ADEC Staff: Weimer

UST:
 Facility ID: 3152 Atk Tank ID: Not reported
 Tank ID: 1 Capacity: 500
 Tank Status: Permanently Out of Use
 Owner Name: Donald Knight
 Owner Address: Unknown
 Anchorage, AK 99501
 Installed Date: Not reported Date Last Used: Not reported
 Closure Status: Tank removed from ground Tank Product: Gasoline
 Date Closed: Not reported
 Regulated Tank: Yes

LAKE HOOD TIE DOWN 617 LAKE HOOD ANCHORAGE, AK 99501	LUST UST	U003541102 N/A
------------------------------------------------------------	-------------	-------------------

LUST:
 Status Code: Closed Facility Phone: (907) 269-7525
 Facility ID: 3151 Record Key: 1991210031225
 ADEC Staff: Weimer

UST:
 Facility ID: 3151 Atk Tank ID: Not reported
 Tank ID: 1 Capacity: 500
 Tank Status: Permanently Out of Use
 Owner Name: Donald Cogger
 Owner Address: Unknown
 Anchorage, AK 99501
 Installed Date: Not reported Date Last Used: Not reported
 Closure Status: Tank removed from ground Tank Product: Gasoline
 Date Closed: Not reported
 Regulated Tank: Yes

LAKE HOOD TIE DOWN 80 LAKE HOOD ANCHORAGE, AK 99501	LUST UST	U003541101 N/A
-----------------------------------------------------------	-------------	-------------------

LUST:
 Status Code: Closed Facility Phone: (907) 269-7525
 Facility ID: 3150 Record Key: 1992210031230
 ADEC Staff: Weimer

UST:
 Facility ID: 3150

DETAILED ORPHAN LISTING

Site	Database(s)	EDR ID Number	EPA ID Number
------	-------------	---------------	---------------

LAKE HOOD TIE DOWN 80 (Continued)

U003541101

Tank ID:	1	Atl Tank ID:	Not reported
Tank Status:	Permanently Out of Use	Capacity:	500
Owner Name:	David Hoffenkamp		
Owner Address:	Unknown		
	Anchorage, AK 99501		
Installed Date:	Not reported	Date Last Used:	Not reported
Closure Status:	Tank removed from ground	Tank Product:	Gasoline
Date Closed:	Not reported		
Regulated Tank:	Yes		

LAKE HOOD TIE DOWN 125
LAKE HOOD
ANCHORAGE, AK 99501

LUST U003541100
UST N/A

LUST:

Status Code:	Closed	Facility Phone:	(907) 269-7525
Facility ID:	3148	Record Key:	1992210031254
ADEC Staff:	Weimer		

UST:

Facility ID:	3148		
Tank ID:	1	Atl Tank ID:	Not reported
Tank Status:	Permanently Out of Use	Capacity:	500
Owner Name:	Carl Powers		
Owner Address:	Unknown		
	Anchorage, AK 99501		
Installed Date:	Not reported	Date Last Used:	Not reported
Closure Status:	Tank removed from ground	Tank Product:	Gasoline
Date Closed:	Not reported		
Regulated Tank:	Yes		

LAKE HOOD TIE DOWN 418
LAKE HOOD
ANCHORAGE, AK 99501

LUST U003541099
UST N/A

LUST:

Status Code:	Closed	Facility Phone:	(907) 269-7525
Facility ID:	3147	Record Key:	1991210031211
ADEC Staff:	Weimer		

UST:

Facility ID:	3147		
Tank ID:	1	Atl Tank ID:	Not reported
Tank Status:	Permanently Out of Use	Capacity:	500
Owner Name:	Calvin Martin		
Owner Address:	Unknown		
	Anchorage, AK 99501		
Installed Date:	Not reported	Date Last Used:	Not reported
Closure Status:	Tank removed from ground	Tank Product:	Gasoline
Date Closed:	Not reported		
Regulated Tank:	Yes		

DETAILED ORPHAN LISTING

Site	Database(s)	EDR ID Number	EPA ID Number
------	-------------	---------------	---------------

LAKE HOOD TIE DOWN 94	LUST	U003541098	
LAKE HOOD	UST	N/A	
ANCHORAGE, AK 99501			

LUST:

Status Code:	Closed	Facility Phone:	(907) 269-7525
Facility ID:	3146	Record Key:	1992210031239
ADEC Staff:	Weimer		

UST:

Facility ID:	3146	All Tank ID:	Not reported
Tank ID:	1	Capacity:	500
Tank Status:	Permanently Out of Use		
Owner Name:	Boyd Skille		
Owner Address:	Unknown		
	Anchorage, AK 99501		
Installed Date:	Not reported	Date Last Used:	Not reported
Closure Status:	Tank removed from ground	Tank Product:	Gasoline
Date Closed:	Not reported		
Regulated Tank:	Yes		

LAKE HOOD TIE DOWN 127	LUST	U003541097	
LAKE HOOD	UST	N/A	
ANCHORAGE, AK 99501			

LUST:

Status Code:	Closed	Facility Phone:	(907) 269-7525
Facility ID:	3145	Record Key:	1992210031255
ADEC Staff:	Weimer		

UST:

Facility ID:	3145	All Tank ID:	Not reported
Tank ID:	1	Capacity:	500
Tank Status:	Permanently Out of Use		
Owner Name:	Alaska Flyers		
Owner Address:	Unknown		
	Anchorage, AK 99501		
Installed Date:	Not reported	Date Last Used:	Not reported
Closure Status:	Tank removed from ground	Tank Product:	Gasoline
Date Closed:	Not reported		
Regulated Tank:	Yes		

HARRY A. NAHORNEY	UST	U003141198	
LAKE HOOD		N/A	
ANCHORAGE, AK 99501			

UST:

Facility ID:	670	All Tank ID:	1
Tank ID:	1	Capacity:	500
Tank Status:	Permanently Out of Use		
Owner Name:	Harry A. Nahorney		
Owner Address:	203 E FIFTH AVE		
	Anchorage, AK 99501		
Installed Date:	4/24/1982	Date Last Used:	Not reported
Closure Status:	Not Listed	Tank Product:	Gasoline
Date Closed:	Not reported		
Regulated Tank:	Yes		

DETAILED ORPHAN LISTING

Site	Database(s)	EDR ID Number	EPA ID Number
------	-------------	---------------	---------------

**K. OLIN RUDE
LAKE SPENARD TIE DOWN LEASE LOT SPACE #152
ANCHORAGE, AK 99501**

**LUST U003139839
UST N/A**

LUST:

Status Code:	Closed	Facility Phone:	(907) 269-7525
Facility ID:	1563	Record Key:	1992210031259
ADEC Staff:	Weimer		

UST:

Facility ID:	1563	Atl Tank ID:	1
Tank ID:	1	Capacity:	300
Tank Status:	Permanently Out of Use		
Owner Name:	K. Olin Rude		
Owner Address:	1838 BOOTLEGGER COVE RD Anchorage, AK 99501		
Installed Date:	1/1/1976	Date Last Used:	9/1/1993
Closure Status:	Not Listed	Tank Product:	Gasoline
Date Closed:	9/1/1993		
Regulated Tank:	Yes		

**ELBERT T. PETTIJOHN
LAKE SPENARD TIEDOWN #176
ANCHORAGE, AK 99501**

**LUST U003139634
UST N/A**

LUST:

Status Code:	Closed	Facility Phone:	(907) 269-7525
Facility ID:	1313	Record Key:	1992210031267
ADEC Staff:	Weimer		

UST:

Facility ID:	1313	Atl Tank ID:	1
Tank ID:	1	Capacity:	275
Tank Status:	Permanently Out of Use		
Owner Name:	Elbert T. Pettijohn		
Owner Address:	HC33 BOX 2940 Wasilla, AK 99687		
Installed Date:	4/29/1976	Date Last Used:	Not reported
Closure Status:	Tank closed in place	Tank Product:	Gasoline
Date Closed:	9/1/1983		
Regulated Tank:	Yes		

Facility ID:	1313	Atl Tank ID:	2
Tank ID:	2	Capacity:	500
Tank Status:	Permanently Out of Use		
Owner Name:	Elbert T. Pettijohn		
Owner Address:	HC33 BOX 2940 Wasilla, AK 99687		
Installed Date:	4/29/1984	Date Last Used:	5/1/1989
Closure Status:	Tank removed from ground	Tank Product:	Gasoline
Date Closed:	6/12/1992		
Regulated Tank:	Yes		

DETAILED ORPHAN LISTING

Site	Database(s)	EDR ID Number	EPA ID Number
------	-------------	---------------	---------------

GARY SPIDAHL
LAKE HOOD TIEDOWN #136
ANCHORAGE, AK 99501

LUST **U003139470**
UST **N/A**

LUST:

Status Code:	Closed	Facility Phone:	(907) 269-7525
Facility ID:	1136	Record Key:	1992210031265
ADEC Staff:	Weimer		

UST:

Facility ID:	1136	Atl Tank ID:	1
Tank ID:	1	Capacity:	500
Tank Status:	Permanently Out of Use		
Owner Name:	Gary Spidahl		
Owner Address:	1424 O ST Anchorage, AK 99501		
Installed Date:	4/27/1978	Date Last Used:	6/1/1991
Closure Status:	Tank removed from ground	Tank Product:	Gasoline
Date Closed:	6/11/1992		
Regulated Tank:	Yes		

CLIFFORD H. DRISKELL
LAKE SPENARD SPACE 182
ANCHORAGE, AK 99501

LUST **U003139423**
UST **N/A**

LUST:

Status Code:	Closed	Facility Phone:	(907) 269-7525
Facility ID:	1081	Record Key:	1991210031204
ADEC Staff:	Weimer		

UST:

Facility ID:	1081	Atl Tank ID:	1
Tank ID:	1	Capacity:	500
Tank Status:	Permanently Out of Use		
Owner Name:	Clifford H. Driskell		
Owner Address:	235 E NINTH AVE Anchorage, AK 99501		
Installed Date:	4/25/1981	Date Last Used:	6/1/1987
Closure Status:	Tank removed from ground	Tank Product:	Gasoline
Date Closed:	10/25/1991		
Regulated Tank:	Yes		

Facility ID:	1081	Atl Tank ID:	2
Tank ID:	2	Capacity:	500
Tank Status:	Permanently Out of Use		
Owner Name:	Clifford H. Driskell		
Owner Address:	235 E NINTH AVE Anchorage, AK 99501		
Installed Date:	4/25/1981	Date Last Used:	6/1/1987
Closure Status:	Tank removed from ground	Tank Product:	Gasoline
Date Closed:	10/25/1991		
Regulated Tank:	Yes		

DETAILED ORPHAN LISTING

Site	Database(s)	EDR ID Number EPA ID Number
------	-------------	--------------------------------

**JAMES J. CIKANEK
LAKE HOOD TIEDOWN #715
ANCHORAGE, AK 99508**

**LUST U003141382
UST N/A**

LUST:

Status Code:	Closed	Facility Phone:	(907) 269-7525
Facility ID:	898	Record Key:	1991210031233
ADEC Staff:	Weimer		

UST:

Facility ID:	898	Atl Tank ID:	1
Tank ID:	1	Capacity:	500
Tank Status:	Permanently Out of Use		
Owner Name:	James J. Cikanek		
Owner Address:	7104 LOWELL Anchorage, AK 99502		
Installed Date:	4/26/1984	Date Last Used:	9/1/1987
Closure Status:	Tank removed from ground	Tank Product:	Gasoline
Date Closed:	11/6/1991		
Regulated Tank:	Yes		

**J. PAUL DITTRICH
LAKE HOOD SPACE 106 ANCHORAGE INTERNATIONAL
ANCHORAGE, AK 99508**

**LUST U003141123
UST N/A**

LUST:

Status Code:	Closed	Facility Phone:	(907) 269-7525
Facility ID:	577	Record Key:	1992210031247
ADEC Staff:	Weimer		

UST:

Facility ID:	577	Atl Tank ID:	1
Tank ID:	1	Capacity:	950
Tank Status:	Permanently Out of Use		
Owner Name:	J. Paul Dittrich		
Owner Address:	3340 PROVIDENCE DR Anchorage, AK 99508		
Installed Date:	5/2/1981	Date Last Used:	6/1/1992
Closure Status:	Tank removed from ground	Tank Product:	Gasoline
Date Closed:	6/9/1992		
Regulated Tank:	Yes		

Facility ID:	577	Atl Tank ID:	2
Tank ID:	2	Capacity:	500
Tank Status:	Permanently Out of Use		
Owner Name:	J. Paul Dittrich		
Owner Address:	3340 PROVIDENCE DR Anchorage, AK 99508		
Installed Date:	5/2/1976	Date Last Used:	1/1/1981
Closure Status:	Tank removed from ground	Tank Product:	Gasoline
Date Closed:	6/9/1992		
Regulated Tank:	Yes		

DETAILED ORPHAN LISTING

Site	Database(s)	EDR ID Number	EPA ID Number
LAKE SPENARD FLOAT PLANE BASE LAKE SPENARD ANCHORAGE, AK 99508	UST	U003140562	N/A
UST: Facility ID: 2558 Tank ID: 1 Tank Status: Permanently Out of Use Owner Name: Ray Gills Owner Address: 3260 PROVIDENCE DR Anchorage, AK 99508 Installed Date: 1/1/1983 Closure Status: Tank removed from ground Date Closed: 11/1/1996 Regulated Tank: Yes			
Atl Tank ID: 1 Capacity: 500 Date Last Used: 1/1/1994 Tank Product: Gasoline			
LEE ELLENBURL LAKE HOOD ANCHORAGE, AK 99508	LUST UST	U003139916	N/A
LUST: Status Code: Closed Facility ID: 1664 ADEC Staff: Weimer			
UST: Facility ID: 1664 Tank ID: 1 Tank Status: Permanently Out of Use Owner Name: Lee Ellenburl Owner Address: 3500 LATOUCHE Anchorage, AK 99508 Installed Date: 4/30/1981 Closure Status: Tank removed from ground Date Closed: 6/8/1992 Regulated Tank: Yes			
Facility Phone: (907) 269-7525 Record Key: 1992210031246 Atl Tank ID: 1 Capacity: 500 Date Last Used: 6/1/1988 Tank Product: Gasoline			
JOMES D. SIMMONS LAKE HOOD ANCHORAGE, AK 99503	LUST UST	U003541030	N/A
LUST: Status Code: Closed Facility ID: 1332 ADEC Staff: Weimer			
UST: Facility ID: 1332 Tank ID: 1 Tank Status: Permanently Out of Use Owner Name: James D. Simmons Owner Address: 1601 NELCHINA ST, #421 Anchorage, AK 99501 Installed Date: 5/2/1979 Closure Status: Tank removed from ground Date Closed: 6/2/1992 Regulated Tank: Yes			
Facility Phone: (907) 269-7525 Record Key: 1992210031221 Atl Tank ID: 1 Capacity: 500 Date Last Used: 6/1/1992 Tank Product: Gasoline			

DETAILED ORPHAN LISTING

Site	Database(s)	EDR ID Number	EPA ID Number
------	-------------	---------------	---------------

M. RODGER BORER
LAKE HOOD TIEDOWN #39
ANCHORAGE, AK 99503

LUST U003141441
UST N/A

LUST:

Status Code:	Closed	Facility Phone:	(907) 269-7525
Facility ID:	965	Record Key:	1992210031214
ADEC Staff:	Weimer		

UST:

Facility ID:	965	Atl Tank ID:	1
Tank ID:	1	Capacity:	550
Tank Status:	Permanently Out of Use		
Owner Name:	M. Rodger Borer		
Owner Address:	1307 W 39TH PLACE Anchorage, AK 99503		
Installed Date:	6/1/1979	Date Last Used:	7/1/1989
Closure Status:	Tank removed from ground	Tank Product:	Gasoline
Date Closed:	6/1/1992		
Regulated Tank:	Yes		

RICHARD L. TOWN
LAKE SPENARD SPACE #141
ANCHORAGE, AK 99503

UST U003141437
N/A

UST:

Facility ID:	960	Atl Tank ID:	1
Tank ID:	1	Capacity:	300
Tank Status:	Permanently Out of Use		
Owner Name:	Richard L. Town		
Owner Address:	3330 BEAMREACH Ct Anchorage, AK 99516		
Installed Date:	4/25/1976	Date Last Used:	10/15/1984
Closure Status:	Not Listed	Tank Product:	Gasoline
Date Closed:	Not reported		
Regulated Tank:	Yes		

BUD BIRD
LAKE SPENARD TIEDOWN #159
ANCHORAGE, AK 99503

LUST U003141162
UST N/A

LUST:

Status Code:	Closed	Facility Phone:	(907) 269-7525
Facility ID:	619	Record Key:	1992210031262
ADEC Staff:	Weimer		

UST:

Facility ID:	619	Atl Tank ID:	1
Tank ID:	1	Capacity:	300
Tank Status:	Permanently Out of Use		
Owner Name:	Bud Bird		
Owner Address:	4409 FOREST RD #2 Anchorage, AK 99517		
Installed Date:	5/7/1985	Date Last Used:	1/1/1967
Closure Status:	Tank removed from ground	Tank Product:	Gasoline
Date Closed:	6/11/1992		
Regulated Tank:	Yes		

DETAILED ORPHAN LISTING

Site	Database(s)	EDR ID Number	EPA ID Number
------	-------------	---------------	---------------

**LAKE HOOD SEA PLANE BASE
LAKE HOOD # 53
ANCHORAGE, AK 99503**

**LUST U003141119
UST N/A**

LUST:

Status Code:	Closed	Facility Phone:	(907) 269-7525
Facility ID:	572	Record Key:	1992210031219
ADEC Staff:	Weimer		

UST:

Facility ID:	572		
Tank ID:	1	All Tank ID:	1
Tank Status:	Permanently Out of Use	Capacity:	500
Owner Name:	C. D. Anderson		
Owner Address:	2527 ARLINGTON Anchorage, AK 99517		
Installed Date:	6/1/1973	Date Last Used:	9/1/1991
Closure Status:	Tank removed from ground	Tank Product:	Gasoline
Date Closed:	6/1/1992		
Regulated Tank:	Yes		

Facility ID:	572		
Tank ID:	2	All Tank ID:	2
Tank Status:	Permanently Out of Use	Capacity:	300
Owner Name:	C. D. Anderson		
Owner Address:	2527 ARLINGTON Anchorage, AK 99517		
Installed Date:	6/1/1973	Date Last Used:	9/1/1991
Closure Status:	Tank removed from ground	Tank Product:	Gasoline
Date Closed:	6/1/1992		
Regulated Tank:	Yes		

**HUGH SMITH
LAKE HOOD SPACE 623
ANCHORAGE, AK 99503**

**LUST U003140476
UST N/A**

LUST:

Status Code:	Closed	Facility Phone:	(907) 269-7525
Facility ID:	2455	Record Key:	1992210031294
ADEC Staff:	Weimer		

UST:

Facility ID:	2455		
Tank ID:	1	All Tank ID:	1
Tank Status:	Permanently Out of Use	Capacity:	500
Owner Name:	Hugh Smith		
Owner Address:	4134 INGRA ST Anchorage, AK 99503		
Installed Date:	Not reported	Date Last Used:	11/20/1991
Closure Status:	Tank removed from ground	Tank Product:	Gasoline
Date Closed:	6/17/1992		
Regulated Tank:	Yes		

DETAILED ORPHAN LISTING

Site	Database(s)	EDR ID Number	EPA ID Number
------	-------------	---------------	---------------

**COO WAN PROPERTIES
LAKE HOOD FLOAT SPOT #411
ANCHORAGE, AK 99503**

**LUST U003139979
UST N/A**

LUST:

Status Code:	Closed	Facility Phone:	(907) 269-7525
Facility ID:	174	Record Key:	1992210031274
ADEC Staff:	Weimer		

UST:

Facility ID:	174	Atl Tank ID:	1
Tank ID:	1	Capacity:	1000
Tank Status:	Permanently Out of Use		
Owner Name:	Coowan Properties		
Owner Address:	4302-A PENGUIN ST Anchorage, AK 99503		
Installed Date:	5/5/1982	Date Last Used:	6/1/1991
Closure Status:	Tank removed from ground	Tank Product:	Gasoline
Date Closed:	6/12/1992		
Regulated Tank:	Yes		

**ROBERT M. PIATT SR.
LAKE HOOD LOT 8
ANCHORAGE, AK 99503**

**LUST U003139886
UST N/A**

LUST:

Status Code:	Closed	Facility Phone:	(907) 269-7525
Facility ID:	163	Record Key:	1992210031203
ADEC Staff:	Weimer		

UST:

Facility ID:	163	Atl Tank ID:	1
Tank ID:	1	Capacity:	1000
Tank Status:	Permanently Out of Use		
Owner Name:	Robert M. Piatt Sr.		
Owner Address:	BOX 1112 Sutton, AK 99674		
Installed Date:	5/3/1982	Date Last Used:	1/1/1986
Closure Status:	Tank removed from ground	Tank Product:	Gasoline
Date Closed:	5/27/1992		
Regulated Tank:	Yes		

Facility ID:	163	Atl Tank ID:	2
Tank ID:	2	Capacity:	500
Tank Status:	Permanently Out of Use		
Owner Name:	Robert M. Piatt Sr.		
Owner Address:	BOX 1112 Sutton, AK 99674		
Installed Date:	5/3/1981	Date Last Used:	1/1/1986
Closure Status:	Tank removed from ground	Tank Product:	Gasoline
Date Closed:	5/27/1992		
Regulated Tank:	Yes		

Facility ID:	163	Atl Tank ID:	3
Tank ID:	3	Capacity:	500
Tank Status:	Permanently Out of Use		
Owner Name:	Robert M. Piatt Sr.		
Owner Address:	BOX 1112 Sutton, AK 99674		
Installed Date:	5/3/1981	Date Last Used:	1/1/1984
Closure Status:	Tank removed from ground	Tank Product:	Gasoline

DETAILED ORPHAN LISTING

Site	Database(s)	EDR ID Number EPA ID Number
------	-------------	--------------------------------

ROBERT M. PIATT SR. (Continued)

U003139886

Date Closed: 5/27/1992
Regulated Tank: Yes

**JAMES E. CURLEY
LAKE HOOD SPACE 53
ANCHORAGE, AK 99503**

UST U003139783
N/A

UST:

Facility ID:	150	All Tank ID:	1
Tank ID:	1	Capacity:	500
Tank Status:	Permanently Out of Use		
Owner Name:	James E. Curley		
Owner Address:	2212 CLIFF Ct Anchorage, AK 99503		
Installed Date:	5/2/1979	Date Last Used:	5/1/1990
Closure Status:	Tank removed from ground	Tank Product:	Gasoline
Date Closed:	5/1/1990		
Regulated Tank:	Yes		

**RUDOLPH S. BERUS
LAKE HOOD SLIP #3
ANCHORAGE, AK 99503**

LUST U003139595
UST N/A

LUST:

Status Code:	Closed	Facility Phone:	(907) 269-7525
Facility ID:	127	Record Key:	1991210031201
ADEC Staff:	Weimer		

UST:

Facility ID:	127	All Tank ID:	1
Tank ID:	1	Capacity:	1000
Tank Status:	Permanently Out of Use		
Owner Name:	Rudolph S. Berus		
Owner Address:	2408 LOUSSAC DR Anchorage, AK 99517		
Installed Date:	4/26/1979	Date Last Used:	11/4/1991
Closure Status:	Tank removed from ground	Tank Product:	Gasoline
Date Closed:	11/8/1991		
Regulated Tank:	Yes		

Facility ID:	127	All Tank ID:	2
Tank ID:	2	Capacity:	500
Tank Status:	Permanently Out of Use		
Owner Name:	Rudolph S. Berus		
Owner Address:	2408 LOUSSAC DR Anchorage, AK 99517		
Installed Date:	4/26/1979	Date Last Used:	11/4/1991
Closure Status:	Tank removed from ground	Tank Product:	Gasoline
Date Closed:	11/8/1991		
Regulated Tank:	Yes		

DETAILED ORPHAN LISTING

Site	Database(s)	EDR ID Number EPA ID Number
<hr/>		
JOHN DALEY LAKE HOOD SPACE 517 ANCHORAGE, AK 99503	UST	U003139567 N/A
UST:		
Facility ID: 1244		
Tank ID: 1	Atl Tank ID: 1	
Tank Status: Permanently Out of Use	Capacity: 500	
Owner Name: John Daley		
Owner Address: 106 E FIREWEED Anchorage, AK 99503		
Installed Date: 4/28/1978	Date Last Used: 10/31/1991	
Closure Status: Tank removed from ground	Tank Product: Gasoline	
Date Closed: 10/31/1991		
Regulated Tank: Yes		
<hr/>		
SPACE 190 LAKE HOOD LAKE SHORE DR ANCHORAGE, AK 99507	LUST UST	U003139380 N/A
LUST:		
Status Code: Closed	Facility Phone: (907) 269-7525	
Facility ID: 1027	Record Key: 1991210031209	
ADEC Staff: Weimer		
UST:		
Facility ID: 1027		
Tank ID: 1	Atl Tank ID: 1	
Tank Status: Permanently Out of Use	Capacity: 500	
Owner Name: Jerry Groseclose		
Owner Address: 4732 SHELKOF Anchorage, AK 99507		
Installed Date: 5/12/1976	Date Last Used: 1/1/1991	
Closure Status: Tank removed from ground	Tank Product: Gasoline	
Date Closed: 10/30/1991		
Regulated Tank: Yes		
<hr/>		
VERN KINGSFORD LAKE HOOK SPACE 802 AIRCRAFT TIEDOWN ANCHORAGE, AK 99518	LUST UST	U003140436 N/A
LUST:		
Status Code: Closed	Facility Phone: (907) 269-7525	
Facility ID: 2414	Record Key: 1992210031200	
ADEC Staff: Weimer		
UST:		
Facility ID: 2414		
Tank ID: 1	Atl Tank ID: 1	
Tank Status: Permanently Out of Use	Capacity: 500	
Owner Name: Vern Kingsford		
Owner Address: 7612 HIGHLANDER DR Anchorage, AK 99518		
Installed Date: 8/1/1977	Date Last Used: 12/31/1991	
Closure Status: Tank removed from ground	Tank Product: Gasoline	
Date Closed: 6/18/1992		
Regulated Tank: Yes		

DETAILED ORPHAN LISTING

Site	Database(s)	EDR ID Number EPA ID Number
------	-------------	--------------------------------

HELMUT G.W. ENGELKE LAKE HOOD ANCHORAGE, AK 99518	UST	U003139912 N/A
------------------------------------------------------------------	------------	---------------------------

UST:

Facility ID:	166	All Tank ID:	1
Tank ID:	1	Capacity:	500
Tank Status:	Permanently Out of Use		
Owner Name:	Helmut G.W. Engelke		
Owner Address:	1317 E 75TH Anchorage, AK 99518		
Installed Date:	5/5/1982	Date Last Used:	1/1/1989
Closure Status:	Tank removed from ground	Tank Product:	Gasoline
Date Closed:	1/1/1989		
Regulated Tank:	Yes		

DALE E. WAGNER LAKE HOOD TIE DOWN 513 LAKE HOOD #513 ANCHORAGE, AK 99518	LUST UST	U003139481 N/A
-----------------------------------------------------------------------------------------	---------------------	---------------------------

LUST:

Status Code:	Closed	Facility Phone:	(907) 269-7525
Facility ID:	1149	Record Key:	1991210031218
ADEC Staff:	Weimer		

UST:

Facility ID:	1149	All Tank ID:	1
Tank ID:	1	Capacity:	500
Tank Status:	Permanently Out of Use		
Owner Name:	Dale E. Wagner		
Owner Address:	7133 ARCTIC #2 Anchorage, AK 99518		
Installed Date:	4/28/1981	Date Last Used:	1/1/1991
Closure Status:	Tank removed from ground	Tank Product:	Gasoline
Date Closed:	11/1/1991		
Regulated Tank:	Yes		

Facility ID:	1149	All Tank ID:	2
Tank ID:	2	Capacity:	500
Tank Status:	Permanently Out of Use		
Owner Name:	Dale E. Wagner		
Owner Address:	7133 ARCTIC #2 Anchorage, AK 99518		
Installed Date:	4/28/1981	Date Last Used:	1/1/1991
Closure Status:	Tank removed from ground	Tank Product:	Gasoline
Date Closed:	11/1/1991		
Regulated Tank:	Yes		

JAMES C. DIXON LAKE HOOD SPACE 608 ANCHORAGE, AK 99515	LUST UST	U003141419 N/A
-----------------------------------------------------------------------	---------------------	---------------------------

LUST:

Status Code:	Closed	Facility Phone:	(907) 269-7525
Facility ID:	939	Record Key:	1992210031289
ADEC Staff:	Weimer		

UST:

Facility ID:	939	All Tank ID:	1
Tank ID:	1	Capacity:	500
Tank Status:	Permanently Out of Use		

DETAILED ORPHAN LISTING

Site	Database(s)	EDR ID Number EPA ID Number
------	-------------	--------------------------------

JAMES C. DIXON (Continued) U003141419

Owner Name: James C. Dixon
 Owner Address: 311 E 77TH
 Anchorage, AK 99518
 Installed Date: 4/26/1979
 Date Last Used: 11/1/1991
 Closure Status: Tank removed from ground
 Tank Product: Gasoline
 Date Closed: 6/16/1992
 Regulated Tank: Yes

WILDMAN LAKE LODGE INC. **LUST** **U003141407**
LAKE HOOD SPACE 810 **UST** **N/A**
ANCHORAGE, AK 99515

LUST:

Status Code: Closed	Facility Phone: (907) 269-7525
Facility ID: 927	Record Key: 1991210031240
ADEC Staff: Weimer	

UST:

Facility ID: 927	Atl Tank ID: 1
Tank ID: 1	Capacity: 500
Tank Status: Permanently Out of Use	
Owner Name: Wildman Lake Lodge Inc.	
Owner Address: 3646 N POINT DR Anchorage, AK 99515	
Installed Date: 4/24/1981	Date Last Used: 1/1/1991
Closure Status: Tank removed from ground	Tank Product: Gasoline
Date Closed: 11/7/1991	
Regulated Tank: Yes	

RAYMOND A. POWELL **LUST** **U003141009**
LAKE HOOD LOT #75 **UST** **N/A**
ANCHORAGE, AK 99515

LUST:

Status Code: Closed	Facility Phone: (907) 269-7525
Facility ID: 439	Record Key: 1992210031226
ADEC Staff: Weimer	

UST:

Facility ID: 439	Atl Tank ID: 1
Tank ID: 1	Capacity: 500
Tank Status: Permanently Out of Use	
Owner Name: Raymond A. Powell	
Owner Address: 9571 ARLENE DR Anchorage, AK 99515	
Installed Date: 5/5/1976	Date Last Used: 6/1/1992
Closure Status: Tank removed from ground	Tank Product: Gasoline
Date Closed: 6/2/1992	
Regulated Tank: Yes	

KEITH N. JOHNSON **UST** **U003140530**
LAKE HOOD **N/A**
ANCHORAGE, AK 99515

UST:

Facility ID: 2523	Atl Tank ID: 1
Tank ID: 1	Capacity: 500
Tank Status: Permanently Out of Use	

DETAILED ORPHAN LISTING

Site	Database(s)	EDR ID Number EPA ID Number
------	-------------	--------------------------------

KEITH N. JOHNSON (Continued)

U003140530

Owner Name: Keith N. Johnson
 Owner Address: 3646 N POINT DR
 Anchorage, AK 99515
 Installed Date: Not reported
 Closure Status: Not Listed
 Date Closed: Not reported
 Regulated Tank: Yes
 Date Last Used: 11/1/1990
 Tank Product: Gasoline

DALE I. WEBB
LAKE HOOD SPACE 616
ANCHORAGE, AK 99515

LUST U003140505
UST N/A

LUST:

Status Code: Closed
 Facility ID: 2495
 ADEC Staff: Weimer
 Facility Phone: (907) 269-7525
 Record Key: 1992210031291

UST:

Facility ID: 2495
 Tank ID: 1
 Tank Status: Permanently Out of Use
 Owner Name: Dale I. Webb
 Owner Address: 9520 VICTOR RD
 Anchorage, AK 99515
 Installed Date: Not reported
 Closure Status: Tank removed from ground
 Date Closed: 6/17/1992
 Regulated Tank: Yes
 AtI Tank ID: 1
 Capacity: 500
 Date Last Used: 1/1/1981
 Tank Product: Gasoline

Facility ID: 2495
 Tank ID: 2
 Tank Status: Permanently Out of Use
 Owner Name: Dale I. Webb
 Owner Address: 9520 VICTOR RD
 Anchorage, AK 99515
 Installed Date: Not reported
 Closure Status: Tank removed from ground
 Date Closed: 6/17/1992
 Regulated Tank: Yes
 AtI Tank ID: 2
 Capacity: 500
 Date Last Used: 1/1/1986
 Tank Product: Gasoline

Facility ID: 2495
 Tank ID: 3
 Tank Status: Permanently Out of Use
 Owner Name: Dale I. Webb
 Owner Address: 9520 VICTOR RD
 Anchorage, AK 99515
 Installed Date: Not reported
 Closure Status: Tank removed from ground
 Date Closed: 6/17/1992
 Regulated Tank: Yes
 AtI Tank ID: 3
 Capacity: 500
 Date Last Used: 1/1/1988
 Tank Product: Gasoline

DETAILED ORPHAN LISTING

Site	Database(s)	EDR ID Number	EPA ID Number
------	-------------	---------------	---------------

**RICHARD A. GUTHRIE
LAKE HOOD TIEDOWN #518
ANCHORAGE, AK 99515**

**LUST U003139919
UST N/A**

LUST:

Status Code:	Closed	Facility Phone:	(907) 269-7525
Facility ID:	1669	Record Key:	1991210031219
ADEC Staff:	Weimer		

UST:

Facility ID:	1669	Alt Tank ID:	1
Tank ID:	1	Capacity:	500
Tank Status:	Permanently Out of Use		
Owner Name:	Richard A. Guthrie		
Owner Address:	P.O. BOX 240163 Anchorage, AK 99524		
Installed Date:	4/26/1980	Date Last Used:	9/1/1991
Closure Status:	Tank removed from ground	Tank Product:	Gasoline
Date Closed:	11/1/1991		
Regulated Tank:	Yes		

**PARIS M PEARCE
LAKEHOOD SPACE 420
ANCHORAGE, AK 99501**

**LUST U003140423
UST N/A**

LUST:

Status Code:	Closed	Facility Phone:	(907) 269-7525
Facility ID:	2393	Record Key:	1992210031279
ADEC Staff:	Weimer		

UST:

Facility ID:	2393	Alt Tank ID:	1
Tank ID:	1	Capacity:	500
Tank Status:	Permanently Out of Use		
Owner Name:	Paris M Pearce		
Owner Address:	4213 IOWA DR ANCHORAGE Anchorage, AK 99501		
Installed Date:	7/1/1985	Date Last Used:	6/1/1992
Closure Status:	Tank removed from ground	Tank Product:	Gasoline
Date Closed:	6/15/1992		
Regulated Tank:	Yes		

**TONY ONEY
LAKEHOOD FLOAT PLN BASE, #129
ANCHORAGE, AK 99515**

**UST U003140514
N/A**

UST:

Facility ID:	2505	Alt Tank ID:	1
Tank ID:	1	Capacity:	900
Tank Status:	Permanently Out of Use		
Owner Name:	Charles Wirchem		
Owner Address:	6608 BLACKBERRY Anchorage, AK 99502		
Installed Date:	1/1/1984	Date Last Used:	10/1/1990
Closure Status:	Tank removed from ground	Tank Product:	Gasoline
Date Closed:	6/10/1992		
Regulated Tank:	Yes		

DETAILED ORPHAN LISTING

<u>Site</u>	<u>Database(s)</u>	<u>EDR ID Number</u> <u>EPA ID Number</u>
-------------	--------------------	----------------------------------------------

ANCHORAGE SAND & GRAVEL CO INC
11155 LANG ST KLATT RD TERM
ANCHORAGE, AK 99515

RCRIS-SQG **1000456151**
FINDS **AKD980724033**

RCRIS:

Owner: ANCHORAGE SAND & GRAVEL CO INC
 (907) 349-3333
 EPA ID: AKD980724033
 Contact: HERBERT LANG
 (907) 349-3333

Classification: Small Quantity Generator
 TSDF Activities: Not reported

Violation Status: No violations found

FINDS:

Other Pertinent Environmental Activity Identified at Site:
 AIRS Facility System (AIRS/AFS)
 Facility Registry System (FRS)
 Resource Conservation and Recovery Act Information system (RCRAINFO)

BURT BOMHOFF
LK.HOOD SP.#46, ANCH.INT'L ARPT.
ANCHORAGE, AK 99515

LUST **U003139391**
UST **N/A**

LUST:

Status Code: Closed	Facility Phone: (907) 269-7525
Facility ID: 1045	Record Key: 1992210031217
ADEC Staff: Weimer	

UST:

Facility ID: 1045	
Tank ID: 1	Atl Tank ID: 1
Tank Status: Permanently Out of Use	Capacity: 500
Owner Name: Burt Bomhoff	
Owner Address: 4033 N POINT DR	
Anchorage, AK 99515	
Installed Date: Not reported	Date Last Used: 6/1/1986
Closure Status: Tank removed from ground	Tank Product: Gasoline
Date Closed: 6/1/1992	
Regulated Tank: Yes	

ADVENTURES UNLIMITED
LOT C, BLOCK 210 LAKE HOOD A
ANCHORAGE, AK

LUST **S105246772**
N/A

LUST:

Status Code: Closed	Facility Phone: (907) 269-3057
Facility ID: 1744	Record Key: 1998210002601
ADEC Staff: Sadlon	

DETAILED ORPHAN LISTING

Site	Database(s)	EDR ID Number EPA ID Number
------	-------------	--------------------------------

CLYDE E. GILLEY
LOT 184 LAKE SPENARD
ANCHORAGE, AK 99501

LUST **U003139496**
UST **N/A**

LUST:

Status Code: Closed	Facility Phone: (907) 269-7525
Facility ID: 1163	Record Key: 1992210031264
ADEC Staff: Weimer	

UST:

Facility ID: 1163	
Tank ID: 1	Atl Tank ID: 1
Tank Status: Permanently Out of Use	Capacity: 500
Owner Name: James Hopkins	
Owner Address: 5140 O'MALLEY RD	
Anchorage, AK 99516	
Installed Date: 4/26/1976	Date Last Used: 7/1/1987
Closure Status: Tank removed from ground	Tank Product: Gasoline
Date Closed: 6/11/1992	
Regulated Tank: Yes	

GARY A. OLSEN
LOT #17 LAKE HOOD
ANCHORAGE, AK 99501

LUST **U003139420**
UST **N/A**

LUST:

Status Code: Closed	Facility Phone: (907) 269-7525
Facility ID: 1078	Record Key: 1992210031205
ADEC Staff: Weimer	

UST:

Facility ID: 1078	
Tank ID: 1	Atl Tank ID: 1
Tank Status: Permanently Out of Use	Capacity: 1000
Owner Name: Gary A. Olsen	
Owner Address: 1825 W 15TH AVE	
Anchorage, AK 99501	
Installed Date: 4/27/1976	Date Last Used: 11/1/1991
Closure Status: Tank removed from ground	Tank Product: Gasoline
Date Closed: 5/28/1992	
Regulated Tank: Yes	

Facility ID: 1078	
Tank ID: 2	Atl Tank ID: 2
Tank Status: Permanently Out of Use	Capacity: 500
Owner Name: Gary A. Olsen	
Owner Address: 1825 W 15TH AVE	
Anchorage, AK 99501	
Installed Date: 4/27/1976	Date Last Used: 11/1/1991
Closure Status: Tank removed from ground	Tank Product: Gasoline
Date Closed: 5/28/1992	
Regulated Tank: Yes	

DETAILED ORPHAN LISTING

Site	Database(s)	EDR ID Number EPA ID Number
------	-------------	--------------------------------

**LOT 175 LAKE SPENARD
LOT 175 LAKE SPENARD
ANCHORAGE, AK 99503**

**LUST U003141183
UST N/A**

LUST:

Status Code:	Closed	Facility Phone:	(907) 269-7525
Facility ID:	650	Record Key:	1992210031266
ADEC Staff:	Weimer		

UST:

Facility ID:	650	Ati Tank ID:	1
Tank ID:	1	Capacity:	200
Tank Status:	Permanently Out of Use		
Owner Name:	Carl I. Andreson, Thomas Gittins		
Owner Address:	P.O. BOX 100001 Anchorage, AK 99510		
Installed Date:	5/7/1979	Date Last Used:	1/1/1992
Closure Status:	Tank removed from ground	Tank Product:	Gasoline
Date Closed:	6/12/1992		
Regulated Tank:	Yes		

**FDIC AS LIQUIDATOR FOR AK CONTINENTAL BA
LOT 3 BLOCK 3 KRUSE INDUSTRIAL
ANCHORAGE, AK 99518**

**RCRIS-SQG 1000856091
FINDS AKD983076217**

RCRIS:

Owner: FDIC AS LIQUIDATOR AK CONTINENTAL BANK
(907) 786-6377

EPA ID: AKD983076217

Contact: MIKE MCELLIGOTT
(907) 786-6377

Classification: Small Quantity Generator
TSDf Activities: Not reported

Violation Status: No violations found

FINDS:

Other Pertinent Environmental Activity Identified at Site:
Facility Registry System (FRS)
Resource Conservation and Recovery Act Information system (RCRAINFO)

**SMITH SUBD
LOTS 10-15 AND 19-21 BLK 5 S
ANCHORAGE, AK**

**LUST S105246817
N/A**

LUST:

Status Code:	Closed	Facility Phone:	Not reported
Facility ID:	3248	Record Key:	1998210005602
ADEC Staff:	Pinard		

**SEVEN ELEVEN #77 GOVERNMENT HILL T
751 E LP RD
ANCHORAGE, AK 99501**

**LUST S105246392
N/A**

LUST:

Status Code:	Closed	Facility Phone:	Not reported
Facility ID:	792	Record Key:	1991210007001
ADEC Staff:	Not Assigned		

DETAILED ORPHAN LISTING

Site	Database(s)	EDR ID Number	EPA ID Number																																																																																																																								
MERRILL FIELD FLIGHT SERVICE STATION MERRILL FIELD ANCHORAGE, AK	LUST	S105246403	N/A																																																																																																																								
<p>LUST:</p> <table> <tr> <td>Status Code:</td> <td>Closed</td> <td>Facility Phone:</td> <td>(907) 269-7545</td> </tr> <tr> <td>Facility ID:</td> <td>1310</td> <td>Record Key:</td> <td>1991210021303</td> </tr> <tr> <td>ADEC Staff:</td> <td>Halverson</td> <td></td> <td></td> </tr> </table>				Status Code:	Closed	Facility Phone:	(907) 269-7545	Facility ID:	1310	Record Key:	1991210021303	ADEC Staff:	Halverson																																																																																																														
Status Code:	Closed	Facility Phone:	(907) 269-7545																																																																																																																								
Facility ID:	1310	Record Key:	1991210021303																																																																																																																								
ADEC Staff:	Halverson																																																																																																																										
ALASCOM - PEDRO DOME RELAY STATION 10 MILE STEESE HWY 10 MILES ANCHORAGE, AK	LUST	S105246659	N/A																																																																																																																								
<p>LUST:</p> <table> <tr> <td>Status Code:</td> <td>Closed</td> <td>Facility Phone:</td> <td>Not reported</td> </tr> <tr> <td>Facility ID:</td> <td>1698</td> <td>Record Key:</td> <td>1991310036401</td> </tr> <tr> <td>ADEC Staff:</td> <td>Not Assigned</td> <td></td> <td></td> </tr> </table>				Status Code:	Closed	Facility Phone:	Not reported	Facility ID:	1698	Record Key:	1991310036401	ADEC Staff:	Not Assigned																																																																																																														
Status Code:	Closed	Facility Phone:	Not reported																																																																																																																								
Facility ID:	1698	Record Key:	1991310036401																																																																																																																								
ADEC Staff:	Not Assigned																																																																																																																										
ADOTPF - SILVERTIP SHOP MILE 56.7 SEWARD HWY ANCHORAGE, AK 99507	LUST UST	U003331376	N/A																																																																																																																								
<p>LUST:</p> <table> <tr> <td>Status Code:</td> <td>Open</td> <td>Facility Phone:</td> <td>(907) 262-5210</td> </tr> <tr> <td>Facility ID:</td> <td>994</td> <td>Record Key:</td> <td>1997230017801</td> </tr> <tr> <td>ADEC Staff:</td> <td>English</td> <td></td> <td></td> </tr> </table> <p>UST:</p> <table> <tr> <td>Facility ID:</td> <td>994</td> <td>Atl Tank ID:</td> <td>121-1-D</td> </tr> <tr> <td>Tank ID:</td> <td>1</td> <td>Capacity:</td> <td>2000</td> </tr> <tr> <td>Tank Status:</td> <td>Permanently Out of Use</td> <td>Owner Name:</td> <td>State Of Alaska DOTPF Maintenance & Operations</td> </tr> <tr> <td>Owner Name:</td> <td colspan="3">State Of Alaska DOTPF Maintenance & Operations</td> </tr> <tr> <td>Owner Address:</td> <td colspan="3">6860 GLACIER HWY Juneau, AK 99801</td> </tr> <tr> <td>Installed Date:</td> <td>4/29/1974</td> <td>Date Last Used:</td> <td>11/16/1989</td> </tr> <tr> <td>Closure Status:</td> <td>Tank removed from ground</td> <td>Tank Product:</td> <td>Diesel</td> </tr> <tr> <td>Date Closed:</td> <td>11/16/1989</td> <td></td> <td></td> </tr> <tr> <td>Regulated Tank:</td> <td>Yes</td> <td></td> <td></td> </tr> </table> <table> <tr> <td>Facility ID:</td> <td>994</td> <td>Atl Tank ID:</td> <td>121-2-G</td> </tr> <tr> <td>Tank ID:</td> <td>2</td> <td>Capacity:</td> <td>2000</td> </tr> <tr> <td>Tank Status:</td> <td>Permanently Out of Use</td> <td>Owner Name:</td> <td>State Of Alaska DOTPF Maintenance & Operations</td> </tr> <tr> <td>Owner Name:</td> <td colspan="3">State Of Alaska DOTPF Maintenance & Operations</td> </tr> <tr> <td>Owner Address:</td> <td colspan="3">6860 GLACIER HWY Juneau, AK 99801</td> </tr> <tr> <td>Installed Date:</td> <td>4/29/1974</td> <td>Date Last Used:</td> <td>11/16/1989</td> </tr> <tr> <td>Closure Status:</td> <td>Tank removed from ground</td> <td>Tank Product:</td> <td>Gasoline</td> </tr> <tr> <td>Date Closed:</td> <td>11/16/1989</td> <td></td> <td></td> </tr> <tr> <td>Regulated Tank:</td> <td>Yes</td> <td></td> <td></td> </tr> </table> <table> <tr> <td>Facility ID:</td> <td>994</td> <td>Atl Tank ID:</td> <td>AT02</td> </tr> <tr> <td>Tank ID:</td> <td>3</td> <td>Capacity:</td> <td>3000</td> </tr> <tr> <td>Tank Status:</td> <td>Permanently Out of Use</td> <td>Owner Name:</td> <td>State Of Alaska DOTPF Maintenance & Operations</td> </tr> <tr> <td>Owner Name:</td> <td colspan="3">State Of Alaska DOTPF Maintenance & Operations</td> </tr> <tr> <td>Owner Address:</td> <td colspan="3">6860 GLACIER HWY Juneau, AK 99801</td> </tr> <tr> <td>Installed Date:</td> <td>Not reported</td> <td>Date Last Used:</td> <td>6/24/1996</td> </tr> <tr> <td>Closure Status:</td> <td>Tank removed from ground</td> <td>Tank Product:</td> <td>Gasoline</td> </tr> <tr> <td>Date Closed:</td> <td>6/27/1997</td> <td></td> <td></td> </tr> <tr> <td>Regulated Tank:</td> <td>Yes</td> <td></td> <td></td> </tr> </table>				Status Code:	Open	Facility Phone:	(907) 262-5210	Facility ID:	994	Record Key:	1997230017801	ADEC Staff:	English			Facility ID:	994	Atl Tank ID:	121-1-D	Tank ID:	1	Capacity:	2000	Tank Status:	Permanently Out of Use	Owner Name:	State Of Alaska DOTPF Maintenance & Operations	Owner Name:	State Of Alaska DOTPF Maintenance & Operations			Owner Address:	6860 GLACIER HWY Juneau, AK 99801			Installed Date:	4/29/1974	Date Last Used:	11/16/1989	Closure Status:	Tank removed from ground	Tank Product:	Diesel	Date Closed:	11/16/1989			Regulated Tank:	Yes			Facility ID:	994	Atl Tank ID:	121-2-G	Tank ID:	2	Capacity:	2000	Tank Status:	Permanently Out of Use	Owner Name:	State Of Alaska DOTPF Maintenance & Operations	Owner Name:	State Of Alaska DOTPF Maintenance & Operations			Owner Address:	6860 GLACIER HWY Juneau, AK 99801			Installed Date:	4/29/1974	Date Last Used:	11/16/1989	Closure Status:	Tank removed from ground	Tank Product:	Gasoline	Date Closed:	11/16/1989			Regulated Tank:	Yes			Facility ID:	994	Atl Tank ID:	AT02	Tank ID:	3	Capacity:	3000	Tank Status:	Permanently Out of Use	Owner Name:	State Of Alaska DOTPF Maintenance & Operations	Owner Name:	State Of Alaska DOTPF Maintenance & Operations			Owner Address:	6860 GLACIER HWY Juneau, AK 99801			Installed Date:	Not reported	Date Last Used:	6/24/1996	Closure Status:	Tank removed from ground	Tank Product:	Gasoline	Date Closed:	6/27/1997			Regulated Tank:	Yes		
Status Code:	Open	Facility Phone:	(907) 262-5210																																																																																																																								
Facility ID:	994	Record Key:	1997230017801																																																																																																																								
ADEC Staff:	English																																																																																																																										
Facility ID:	994	Atl Tank ID:	121-1-D																																																																																																																								
Tank ID:	1	Capacity:	2000																																																																																																																								
Tank Status:	Permanently Out of Use	Owner Name:	State Of Alaska DOTPF Maintenance & Operations																																																																																																																								
Owner Name:	State Of Alaska DOTPF Maintenance & Operations																																																																																																																										
Owner Address:	6860 GLACIER HWY Juneau, AK 99801																																																																																																																										
Installed Date:	4/29/1974	Date Last Used:	11/16/1989																																																																																																																								
Closure Status:	Tank removed from ground	Tank Product:	Diesel																																																																																																																								
Date Closed:	11/16/1989																																																																																																																										
Regulated Tank:	Yes																																																																																																																										
Facility ID:	994	Atl Tank ID:	121-2-G																																																																																																																								
Tank ID:	2	Capacity:	2000																																																																																																																								
Tank Status:	Permanently Out of Use	Owner Name:	State Of Alaska DOTPF Maintenance & Operations																																																																																																																								
Owner Name:	State Of Alaska DOTPF Maintenance & Operations																																																																																																																										
Owner Address:	6860 GLACIER HWY Juneau, AK 99801																																																																																																																										
Installed Date:	4/29/1974	Date Last Used:	11/16/1989																																																																																																																								
Closure Status:	Tank removed from ground	Tank Product:	Gasoline																																																																																																																								
Date Closed:	11/16/1989																																																																																																																										
Regulated Tank:	Yes																																																																																																																										
Facility ID:	994	Atl Tank ID:	AT02																																																																																																																								
Tank ID:	3	Capacity:	3000																																																																																																																								
Tank Status:	Permanently Out of Use	Owner Name:	State Of Alaska DOTPF Maintenance & Operations																																																																																																																								
Owner Name:	State Of Alaska DOTPF Maintenance & Operations																																																																																																																										
Owner Address:	6860 GLACIER HWY Juneau, AK 99801																																																																																																																										
Installed Date:	Not reported	Date Last Used:	6/24/1996																																																																																																																								
Closure Status:	Tank removed from ground	Tank Product:	Gasoline																																																																																																																								
Date Closed:	6/27/1997																																																																																																																										
Regulated Tank:	Yes																																																																																																																										

DETAILED ORPHAN LISTING

Site	Database(s)	EDR ID Number EPA ID Number
------	-------------	--------------------------------

O'MALLEY WIRE CENTER MILE 3 O'MALLEY RD ANCHORAGE, AK 99515	UST	U003765204 N/A
----------------------------------------------------------------------------------------	------------	---------------------------------

UST:

Facility ID:	1386		
Tank ID:	1	Alt Tank ID:	1
Tank Status:	Currently in Use	Capacity:	300
Owner Name:	Anchorage Telephone Utility		
Owner Address:	600 TELEPHONE Ave Anchorage, AK 99503		
Installed Date:	4/9/1984	Date Last Used:	Not reported
Closure Status:	Not reported	Tank Product:	Heating Oil
Date Closed:	Not reported		
Regulated Tank:	No		

RABBIT CREEK WIRE CENTER MILE 1.5 DEARMOUN RD ANCHORAGE, AK 99515	UST	U003765201 N/A
----------------------------------------------------------------------------------------------	------------	---------------------------------

UST:

Facility ID:	1374		
Tank ID:	1	Alt Tank ID:	1
Tank Status:	Currently in Use	Capacity:	5000
Owner Name:	Anchorage Telephone Utility		
Owner Address:	600 TELEPHONE Ave Anchorage, AK 99503		
Installed Date:	4/9/1980	Date Last Used:	Not reported
Closure Status:	Not reported	Tank Product:	Heating Oil
Date Closed:	Not reported		
Regulated Tank:	No		

ONE HOUR PHOTO STUDIO 3020 MINNESOTA DR UNIT 8C ANCHORAGE, AK 99503	RCRIS-SQG FINDS	1004670304 AKR000003533
------------------------------------------------------------------------------------------------	----------------------------------	------------------------------------------

RCRIS:

Owner: MEUY SENG SAELEE
(907) 338-7861

EPA ID: AKR000003533

Contact: MEUY SENG SAELEE
(907) 338-7861

Classification: Conditionally Exempt Small Quantity Generator

TSD Activities: Not reported

Violation Status: No violations found

FINDS:

Other Pertinent Environmental Activity Identified at Site:

- Facility Registry System (FRS)
- Resource Conservation and Recovery Act Information system (RCRAINFO)

DETAILED ORPHAN LISTING

Site	Database(s)	EDR ID Number EPA ID Number
ALASKAN OFFICE SOURCE 2600 MINNESOTA BLVD ANCHORAGE, AK 99503 RCRIS: Owner: WILLIAM BORCHARDT EPA ID: AKR000005322 Contact: LORI MCVAY (907) 276-2322 Classification: Small Quantity Generator TSDF Activities: Not reported Violation Status: No violations found FINDS: Other Pertinent Environmental Activity Identified at Site: Facility Registry System (FRS) Resource Conservation and Recovery Act Information system (RCRAINFO)	RCRIS-SQG FINDS	1005904176 AKR000005322
AKANG - ANCHORAGE -ALASKA ARMY NAT 2839 B, MT. VIEW DR ANCHORAGE, AK 99501 LUST: Status Code: Closed Facility ID: 971 ADEC Staff: Stevens Facility Phone: Not reported Record Key: 1992210026602	LUST	S105246438 N/A
CHEVRON - FORMER - 799 W NORTHERN 799 W N LIGHTS @ ARCTIC ANCHORAGE, AK LUST: Status Code: Closed Facility ID: 2953 ADEC Staff: Adler Facility Phone: Not reported Record Key: 1993210024201	LUST	S105246449 N/A
ROBO CARWASH 400 W N LIGHTS BLVD ANCHORAGE, AK LUST: Status Code: Closed Facility ID: 3396 ADEC Staff: Not Assigned Facility Phone: Not reported Record Key: 1988210030503	LUST	S105151150 N/A
TESORO - GARRETTS #1 2811 NEW SEWARD HWY, LOT 2, ANCHORAGE, AK LUST: Status Code: Open Facility ID: 1404 ADEC Staff: English Facility Phone: (907) 262-5210 Record Key: 1997210018805	LUST	S105246790 N/A

DETAILED ORPHAN LISTING

Site	Database(s)	EDR ID Number EPA ID Number
CHEVRON - #1356 1456 NORTHERN LIGHTS BLVD ANCHORAGE, AK LUST: Status Code: Open Facility ID: 7 ADEC Staff: Weimer Facility Phone: (907) 269-7525 Record Key: 1998210014501	LUST	S104967102 N/A
NORGETOWN LAUNDRY & CLEANER 5477 E. NORTHERN LIGHTS B ANCHORAGE, AK 99506 SHWS: Staff: Sundet File Number: CS100.03 Priority Type: High Facility Status: Active Internal Id No: 1988210907701 Comments : Contamination of unconfined aquifer by dry cleaning chemicals (PCE) identified during 1988 site assessments by ADOT/PF and adjacent property owner. Plume boundary of PCE greater than 10,000 square feet. PCE concentrations in groundwater exceed MCL. L.	SHWS	S104892197 N/A
WILLIAMS SUBLEASE PORT OF ANCHORAGE 1078(1200) OCEAN DOCK RD. ANCHORAGE, AK 99501 SHWS: Staff: Closed File Number: CS92.34 Priority Type: Medium Facility Status: Closed Internal Id No: 1992210126702 Comments : Surface and subsurface petroleum hydrocarbon contamination was discovered on this leased site. Site closed with alternative cleanup levels in 1996. Not the same site, but next door to, Port of Anchorage Williams Facility. Former site name: Mapco New Bulk Fuel Storage Facility.	SHWS	S104892065 N/A
ROCK PARTNERS - DIMOND S. OF 2130 E. DIMOND BLVD ANCHORAGE, AK 99507 SHWS: Staff: Olson File Number: CS100.235 Priority Type: Medium Facility Status: Active Internal Id No: 2000210132101 Comments : Surface contamination on the Rock Partners property was associated with heavy equipment and materials storage by the former operators of Engine and Gear encroaching along the northern Rock partners property, before and until 1993. DRO was the only compound of concern identified during the investigation. Contamination close to the northern boundary of the Rock Partners property was documented in a February 1996 file report at levels of up to 3,600 mg/kg total petroleum hydrocarbon (TPH) by EPA	SHWS	S105754908 N/A

DETAILED ORPHAN LISTING

Site	Database(s)	EDR ID Number EPA ID Number
ROCK PARTNERS - DIMOND (Continued) A Method 418.1. In October and November 2000, RSE investigated the area identified in the 1996 report, identified diesel range organics (DRO) contaminated soils at levels of up to 1,220 mg/kg, and excavated and transported approximately 155 cubic yards of contaminated soil for treatment by thermal remediation.		S105754908
MUNICIPALITY LIGHT AND POWER PLANT 8670 OIL WELL RD GLENN HWY ANCHORAGE, AK LUST: Status Code: Closed Facility ID: 69 ADEC Staff: Weimer Facility Phone: (907) 269-7525 Record Key: 1992210107805	LUST	S105247077 N/A
PARCEL SPILL, POTTER MARSH AREA -16245 OLD SEWARD HIGHWAY ANCHORAGE, AK 99515 SHWS: Staff: DB Administrator File Number: CS69.27 Priority Type: Low Facility Status: Inactive Internal Id No: 1991210132101 Comments: Diesel fuel dumped to surface from underground storage tank upslope from scenic wayside. 70 gallons of heating oil reportedly dumped into Little Rabbit Creek, also. Total extent of contamination and impact to human health is unknown.	SHWS	S105555583 N/A
MOA AWWU PUMP STATION #31 OLD SEWARD AND POTTER MARSH ANCHORAGE, AK LUST: Status Code: Open Facility ID: 1940 ADEC Staff: Weimer Facility Phone: (907) 269-7525 Record Key: 0	LUST	S105678292 N/A
ALASKA AIRLINES - AIR CARGO HANGER 4100 OLD INTERNATIONAL AIRPO ANCHORAGE, AK LUST: Status Code: Closed Facility ID: 611 ADEC Staff: Weimer Facility Phone: (907) 269-7525 Record Key: 1998210027401	LUST	S105246987 N/A
LITTLE RABBIT CR. DRUMS ORPHAN SIT OLD SEWARD HIGHWAY ANCHORAGE, AK 99516 SHWS: Staff: Closed File Number: Not reported Priority Type: Low Facility Status: Closed	SHWS	S105754917 N/A

DETAILED ORPHAN LISTING

Site	Database(s)	EDR ID Number EPA ID Number
<hr/>		
LITTLE RABBIT CR. DRUMS ORPHAN SIT (Continued) Internal Id No: 1993210913801 Comments : Abandoned Drums required response by contractor. Drums about 40 from the creek.		S105754917
<hr/>		
ADOT&PF DOWLING RD O. SWD-LAKE OTI OLD SEWARD TO LAKE OTIS ANCHORAGE, AK 99518	SHWS	S105754920 N/A
SHWS: Staff: DB Administrator File Number: CS65.06 Priority Type: Unranked Facility Status: Inactive Internal Id No: 1998210128801 Comments : Petroleum.		
<hr/>		
PENSKE AUTO CENTER OLD SEWARD HWY 3601 OLD SEWARD HWY STE A ANCHORAGE, AK 99515	RCRIS-SQG FINDS	1004670250 AKR000000679
RCRIS: Owner: PENSKE AUTO CTR INC (810) 614-1116 EPA ID: AKR000000679 Contact: DAVID TATUM (810) 643-5171 Classification: Conditionally Exempt Small Quantity Generator TSD Activities: Not reported Violation Status: No violations found FINDS: Other Pertinent Environmental Activity Identified at Site: Facility Registry System (FRS) Resource Conservation and Recovery Act Information system (RCRAINFO)		
<hr/>		
ANCHORAGE SDA JR ACADEMY 5511 OMALLY RD ANCHORAGE, AK 99516	FINDS FTTS	1004433889 110011633223
FTTS Insp: Region: T Inspected Date: 19910328RX Insp Number: 19910328RX Violation occurred: No Inspector: Y Investigation Type: 03/28/ Facility Function: WA Investig Reason: 100 Legislation Code: A		

DETAILED ORPHAN LISTING

Site	Database(s)	EDR ID Number EPA ID Number
------	-------------	--------------------------------

ANCHORAGE SDA JR ACADEMY (Continued)		1004433889
--------------------------------------	--	------------

FINDS:

Other Pertinent Environmental Activity Identified at Site:

Facility Registry System (FRS)
National Compliance Database (NCDB)

FTTS Insp:

Region: T
Inspected Date: 19910328RX
Insp Number: 19910328RX
Violation occurred: No
Inspector: Y
Investigation Type: 03/28/
Facility Function: WA
Investig Reason: 100
Legislation Code: A

NORTHSHORE AVIATION PARCEL A LAKE HOOD ANCHORAGE, AK	LUST	S105151530 N/A
---------------------------------------------------------------------	-------------	---------------------------

LUST:

Status Code: Closed	Facility Phone: (907) 269-7526
Facility ID: 2617	Record Key: 1997210027302
ADEC Staff: Bus	

KITS CAMERAS 1 HOUR #031 3101 PENLAND PKWY STE G28 ANCHORAGE, AK 99508	RCRIS-SQG FINDS	1004670291 AKR000003038
---------------------------------------------------------------------------------------	----------------------------	------------------------------------

RCRIS:

Owner: RITZ CAMERA CENTERS INC
(301) 419-0000
EPA ID: AKR000003038
Contact: TOM KELLY
(301) 419-0000

Classification: Conditionally Exempt Small Quantity Generator
TSDF Activities: Not reported

Violation Status: No violations found

FINDS:

Other Pertinent Environmental Activity Identified at Site:

Facility Registry System (FRS)
Resource Conservation and Recovery Act Information system (RCRAINFO)

AWWU POINT WORONZOF POINT WORONZOF TREATMENT FAC ANCHORAGE, AK	LUST	S105247078 N/A
-------------------------------------------------------------------------------	-------------	---------------------------

LUST:

Status Code: Closed	Facility Phone: (907) 269-7525
Facility ID: 1284	Record Key: 1998210032901
ADEC Staff: Weimer	

DETAILED ORPHAN LISTING

Site	Database(s)	EDR ID Number EPA ID Number
ANCHORAGE COMPOSTING POINT WORZONOFF DRIVE ANCHORAGE, AK	SWF/LF	S105121513 N/A
LF: Facility ID: 6585 Permit: 9921-BA009 Category: Other QC Date: / / Facility Type: Other Facility Status: Active Site Lat/Long: Not reported Place Lat/Long: 61 / 150 Region: Anchorage/Mat-Su Area: Anchorage Physical Location: Anchorage AK Place Location: Anchorage Meridian Range Township Section: Not reported		
ADOT&PF ARFF BUILDING- SAND POINT PORT MOLLER QUADRANGLE ANCHORAGE, AK	LUST	S105098349 N/A
LUST: Status Code: Open Facility Phone: (907) 262-5210 Facility ID: 3270 Record Key: 1999250035401 ADEC Staff: English		
PRESERVATIVE PAINT COMPANY 245 SOUTH POST ROAD ANCHORAGE, AK 99501	SHWS	S104892075 N/A
SHWS: Staff: DB Administrator File Number: CS100.62 Priority Type: Medium Facility Status: Inactive Internal Id No: 1991210909201 Comments : Paint company s warehouse had burned down with worst case scenario of chemical contamination is: muriatic acid, zinc dust, lead chromate, silica, solvents methyl ethyl ketone, toluene, acetone, xylene). Total extent, amount and type of contamination n is unknown.		
POST ROAD COLD STORAGE 135 SOUTH POST ROAD ANCHORAGE, AK 99501	SHWS	S104892042 N/A
SHWS: Staff: Dreyer File Number: CS100.233 Priority Type: Medium Facility Status: Inactive Internal Id No: 2000210104201 Comments : Contaminated soil and groundwater were encountered during the March 15, 2000 removal of a 500 gallon heating oil UST. Soil contamination appeared to begin at approximately 5 feet below ground surface, extending to groundwater at about 7.8 feet below w ground surface. Consultant s April 5, 2000 report conclusions include the comment that the observed contamination may represent a contaminant smear zone originating off-site, as there was no evidence of leakage from the tank or piping. A poly lin		

DETAILED ORPHAN LISTING

Site	Database(s)	EDR ID Number EPA ID Number
------	-------------	--------------------------------

POST ROAD COLD STORAGE (Continued) ner was placed in the excavation to demarcate the in-situ soils, and clean backfill placed above the liner until further investigation is arranged.		S104892042
-------------------------------------------------------------------------------------------------------------------------------------------------------------------------------------------	--	------------

ALASKA TRUCK CENTER 1301 POST ROAD ANCHORAGE, AK 99501	RCRIS-SQG	1006803856 AKR000005264
---------------------------------------------------------------------	------------------	------------------------------------------

RCRIS:

Owner: UNKNOWN
0
EPA ID: AKR000005264
Contact: Not reported
Classification: Small Quantity Generator
TSDF Activities: Not reported

Violation Status: Violations exist

Regulation Violated: 40 CFR 262.11
Area of Violation: GENERATOR-ALL REQUIREMENTS (OVERSIGHT)
Date Violation Determined: 05/22/2002
Actual Date Achieved Compliance: 06/28/2002

Enforcement Action: WRITTEN INFORMAL
Enforcement Action Date: 06/21/2002
Penalty Type: Not reported

Regulation Violated: 40 CFR 279.22(c)(1)
Area of Violation: GENERATOR-OTHER REQUIREMENTS
Date Violation Determined: 05/22/2002
Actual Date Achieved Compliance: 06/28/2002

Enforcement Action: WRITTEN INFORMAL
Enforcement Action Date: 06/21/2002
Penalty Type: Not reported

Regulation Violated: 40 CFR 279.22(b)(91)&(2)
Area of Violation: GENERATOR-OTHER REQUIREMENTS
Date Violation Determined: 05/22/2002
Actual Date Achieved Compliance: 06/28/2002

Enforcement Action: WRITTEN INFORMAL
Enforcement Action Date: 06/21/2002
Penalty Type: Not reported

There are 3 violation record(s) reported at this site:

<u>Evaluation</u>	<u>Area of Violation</u>	<u>Date of Compliance</u>
Compliance Evaluation Inspection	GENERATOR-ALL REQUIREMENTS (OVERSIGHT)	20020628
	GENERATOR-OTHER REQUIREMENTS	20020628
	GENERATOR-OTHER REQUIREMENTS	20020628

ALASKA TRUCK CENTER 1301 POST ROAD ANCHORAGE, AK 99501	RCRIS-SQG	1006803855 AKR000005264
---------------------------------------------------------------------	------------------	------------------------------------------

DETAILED ORPHAN LISTING

Site	Database(s)	EDR ID Number EPA ID Number
------	-------------	--------------------------------

ALASKA TRUCK CENTER (Continued)

1006803855

RCRIS:

Owner: UNKNOWN
0
EPA ID: AKR000005264
Contact: Not reported
Classification: Small Quantity Generator
TSDF Activities: Not reported

Violation Status: Violations exist

Regulation Violated: 40 CFR 262.11
Area of Violation: GENERATOR-ALL REQUIREMENTS (OVERSIGHT)
Date Violation Determined: 05/22/2002
Actual Date Achieved Compliance: 06/28/2002

Enforcement Action: WRITTEN INFORMAL
Enforcement Action Date: 06/21/2002
Penalty Type: Not reported

Regulation Violated: 40 CFR 279.22(c)(1)
Area of Violation: GENERATOR-OTHER REQUIREMENTS
Date Violation Determined: 05/22/2002
Actual Date Achieved Compliance: 06/28/2002

Enforcement Action: WRITTEN INFORMAL
Enforcement Action Date: 06/21/2002
Penalty Type: Not reported

Regulation Violated: 40 CFR 279.22(b)(91)&(2)
Area of Violation: GENERATOR-OTHER REQUIREMENTS
Date Violation Determined: 05/22/2002
Actual Date Achieved Compliance: 06/28/2002

Enforcement Action: WRITTEN INFORMAL
Enforcement Action Date: 06/21/2002
Penalty Type: Not reported

There are 3 violation record(s) reported at this site:

Evaluation	Area of Violation	Date of Compliance
Compliance Evaluation Inspection	GENERATOR-ALL REQUIREMENTS (OVERSIGHT)	20020628
	GENERATOR-OTHER REQUIREMENTS	20020628
	GENERATOR-OTHER REQUIREMENTS	20020628

ANCHORAGE MUNICIPAL LIGHT & POWER SFD
3RD & POST RDS
ANCHORAGE, AK 99501

FINDS 1004433994
FTTS 110011630146

FTTS Insp:

Region: T
Inspected Date: 1992092846
Insp Number: 1992092846
Violation occurred: No
Inspector: Not reported
Investigation Type: 09/28/
Facility Function: RO
Investig Reason: 100
Legislation Code: 6

DETAILED ORPHAN LISTING

Site	Database(s)	EPA ID Number	EDR ID Number
------	-------------	---------------	---------------

ANCHORAGE MUNICIPAL LIGHT & POWER SFD (Continued)			1004433994
---------------------------------------------------	--	--	------------

FINDS:

Other Pertinent Environmental Activity Identified at Site:

Facility Registry System (FRS)
National Compliance Database (NCDB)

FTTS Insp:

Region: T
Inspected Date: 1992092846
Insp Number: 1992092846
Violation occurred: No
Inspector: Not reported
Investigation Type: 09/28/
Facility Function: RO
Investig Reason: 100
Legislation Code: 6

MOA - FIRE STATION #10
14861 RABBIT CREEK RD
ANCHORAGE, AK 99516

LUST U003139746
UST N/A

LUST:

Status Code: Closed Facility Phone: (907) 269-7526
Facility ID: 1444 Record Key: 1995210034208
ADEC Staff: Bus

UST:

Facility ID: 1444
Tank ID: 1 At Tank ID: 1
Tank Status: Permanently Out of Use Capacity: 500
Owner Name: MOA FMD Municipality Of Anchorage Prop Fac Mgmnt
Owner Address: PO Box 196650
Anchorage, AK 99519
Installed Date: 6/1/1983 Date Last Used: 7/1/1989
Closure Status: Tank removed from ground Tank Product: Gasoline
Date Closed: 7/1/1995
Regulated Tank: Yes

Facility ID: 1444
Tank ID: 2 At Tank ID: 2
Tank Status: Permanently Out of Use Capacity: 500
Owner Name: MOA FMD Municipality Of Anchorage Prop Fac Mgmnt
Owner Address: PO Box 196650
Anchorage, AK 99519
Installed Date: 6/1/1983 Date Last Used: 7/1/1995
Closure Status: Tank removed from ground Tank Product: Diesel
Date Closed: 7/1/1995
Regulated Tank: Yes

ARRC - TUNNEL STATION AT M.P. 51
RAILRD MILE MARKER 51 12 MI.
ANCHORAGE, AK

LUST S105246535
N/A

LUST:

Status Code: Open Facility Phone: (907) 262-5210
Facility ID: 1186 Record Key: 1991230028302
ADEC Staff: English

DETAILED ORPHAN LISTING

Site	Database(s)	EDR ID Number EPA ID Number
------	-------------	--------------------------------

**C STREET AUTO DRUM DUMP - SPYGLASS
RIDGE POINT ROAD
ANCHORAGE, AK 99515**

**SHWS S104892208
N/A**

SHWS:

Staff: Closed
 File Number: Not reported
 Priority Type: High
 Facility Status: Closed
 Internal Id No: 1992210113201
 Comments : Approximately 4 drums of waste oil were illegally disposed of at the above location. Approximately 100 to 165 gallons of the waste oil was discharged to the ground surface. Approximately 30 tons of material were excavated from the site.

**PENSKE AUTO CENTER RODEO PL
400 RODEO PL STE A
ANCHORAGE, AK 99508**

**RCRIS-SQG 1004670251
FINDS AKR000000687**

RCRIS:

Owner: PENSKE AUTO CTR INC
 (810) 614-1116
 EPA ID: AKR000000687
 Contact: DAVID TATUM
 (810) 643-5171
 Classification: Conditionally Exempt Small Quantity Generator
 TSDF Activities: Not reported
 Violation Status: No violations found

FINDS:

Other Pertinent Environmental Activity Identified at Site:
 Facility Registry System (FRS)
 Resource Conservation and Recovery Act Information system (RCRAINFO)

**AIA - TANK #20
SAFETY BUILDING 6040 DEHAVIL
ANCHORAGE, AK**

**LUST S105246785
N/A**

LUST:

Status Code: Closed
 Facility ID: 1956
 ADEC Staff: Weimer
 Facility Phone: (907) 269-7525
 Record Key: 1997210025802

**RABBIT CREEK RADIO RELAY SITE
10 MI SE OF CITY
ANCHORAGE, AK 99516**

**CERC-NFRAP 1003880862
AKSFN1002173**

CERCLIS-NFRAP Classification Data:

Site Incident Category: Not reported	Federal Facility: Not a Federal Facility
Non NPL Code: NFRAP	
Ownership Status: Not reported	NPL Status: Not on the NPL
CERCLIS-NFRAP Assessment History:	
Assessment: DISCOVERY	Completed: 10/19/1999
Assessment: PRELIMINARY ASSESSMENT	Completed: 01/31/2000
Assessment: ARCHIVE SITE	Completed: 01/31/2000

DETAILED ORPHAN LISTING

Site	Database(s)	EDR ID Number	EPA ID Number
------	-------------	---------------	---------------

MOA PORCUPINE PIT STATION
-300' SE OF PORCUPINE DR.
ANCHORAGE, AK 99508

SHWS S105555580
N/A

SHWS:

Staff: Olson
 File Number: CS69.57
 Priority Type: Medium
 Facility Status: Active
 Internal Id No: 2000210124501
 Comments : In process of closing industrial water well at the site in September 1999, oil sheen was observed on the water from the 36 to 53-foot zone. A soil boring completed as a monitoring well was installed three feet south of the industrial water well in J June 7, 2000. Groundwater was encountered at 24 feet during drilling. The only hazardous substance present in the soil above cleanup levels was DRO, which was 988 mg/kg in the sample from the 22.5-24.5 foot interval. RRO was present at a level of 833 mg/kg in the same sample at the soil/groundwater interface. A groundwater sample contained 2.93 mg/L RRO, which exceeds the Table C cleanup level of 1.1 mg/L; DRO was present at a concentration of .910 mg/L, less than the cleanup level of 1.5 fo or DRO.

SEE FACID 1265
SEE FACID 1265
ANCHORAGE, AK 99501

LUST U003541128
UST N/A

LUST:

Status Code: Closed Facility Phone: (907) 269-7525
 Facility ID: 3178 Record Key: 1992210031227
 ADEC Staff: Weimer

UST:

Facility ID: 3178
 Tank ID: 1 Atl Tank ID: Not reported
 Tank Status: Permanently Out of Use Capacity: Not reported
 Owner Name: Philip A. Block
 Owner Address: 3840 O'MALLEY RD
 Anchorage, AK 99516
 Installed Date: Not reported Date Last Used: Not reported
 Closure Status: Not reported Tank Product: Not Listed
 Date Closed: Not reported
 Regulated Tank: No

VERN DUNHAM, O'MALLEY AIRSRTIP
SEIFKER SUB. #2, LOTS A-1A /
ANCHORAGE, AK

LUST S105247068
N/A

LUST:

Status Code: Closed Facility Phone: (907) 269-7525
 Facility ID: 2749 Record Key: 19892100110901
 ADEC Staff: Weimer

DETAILED ORPHAN LISTING

Site	Database(s)	EDR ID Number	EPA ID Number
------	-------------	---------------	---------------

**VERN'S ASPHALT MAINTENANCE
SEIFKER SUBDIVISION #2 LOTS A-1A, A-1B
ANCHORAGE, AK 99501**

**UST U003541081
N/A**

UST:

Facility ID:	2749		
Tank ID:	1	All Tank ID:	1
Tank Status:	Permanently Out of Use	Capacity:	10000
Owner Name:	Laverne C. Dunham		
Owner Address:	ADDRESS UNKNOWN Unknown, AK 0		
Installed Date:	Not reported	Date Last Used:	Not reported
Closure Status:	Tank removed from ground	Tank Product:	Used Oil
Date Closed:	5/15/1998		
Regulated Tank:	Yes		

Facility ID:	2749		
Tank ID:	2	All Tank ID:	2
Tank Status:	Permanently Out of Use	Capacity:	10000
Owner Name:	Laverne C. Dunham		
Owner Address:	ADDRESS UNKNOWN Unknown, AK 0		
Installed Date:	Not reported	Date Last Used:	Not reported
Closure Status:	Tank removed from ground	Tank Product:	Used Oil
Date Closed:	5/15/1998		
Regulated Tank:	Yes		

Facility ID:	2749		
Tank ID:	3	All Tank ID:	3
Tank Status:	Permanently Out of Use	Capacity:	10000
Owner Name:	Laverne C. Dunham		
Owner Address:	ADDRESS UNKNOWN Unknown, AK 0		
Installed Date:	Not reported	Date Last Used:	Not reported
Closure Status:	Tank removed from ground	Tank Product:	Used Oil
Date Closed:	5/15/1998		
Regulated Tank:	Yes		

Facility ID:	2749		
Tank ID:	4	All Tank ID:	4
Tank Status:	Permanently Out of Use	Capacity:	10000
Owner Name:	Laverne C. Dunham		
Owner Address:	ADDRESS UNKNOWN Unknown, AK 0		
Installed Date:	Not reported	Date Last Used:	Not reported
Closure Status:	Tank closed in place	Tank Product:	Used Oil
Date Closed:	5/15/1998		
Regulated Tank:	Yes		

Facility ID:	2749		
Tank ID:	5	All Tank ID:	5
Tank Status:	Permanently Out of Use	Capacity:	10000
Owner Name:	Laverne C. Dunham		
Owner Address:	ADDRESS UNKNOWN Unknown, AK 0		
Installed Date:	Not reported	Date Last Used:	Not reported
Closure Status:	Tank removed from ground	Tank Product:	Used Oil
Date Closed:	5/15/1998		
Regulated Tank:	Yes		

DETAILED ORPHAN LISTING

Site	Database(s)	EDR ID Number EPA ID Number
------	-------------	--------------------------------

VERN'S ASPHALT MAINTENANCE (Continued)

U003541081

Facility ID:	2749	Atl Tank ID:	6
Tank ID:	6	Capacity:	10000
Tank Status:	Permanently Out of Use		
Owner Name:	Laverne C. Dunham		
Owner Address:	ADDRESS UNKNOWN Unknown, AK 0		
Installed Date:	Not reported	Date Last Used:	Not reported
Closure Status:	Tank removed from ground	Tank Product:	Used Oil
Date Closed:	5/15/1998		
Regulated Tank:	Yes		

Facility ID:	2749	Atl Tank ID:	7
Tank ID:	7	Capacity:	10000
Tank Status:	Permanently Out of Use		
Owner Name:	Laverne C. Dunham		
Owner Address:	ADDRESS UNKNOWN Unknown, AK 0		
Installed Date:	Not reported	Date Last Used:	Not reported
Closure Status:	Tank removed from ground	Tank Product:	Used Oil
Date Closed:	5/15/1998		
Regulated Tank:	Yes		

CHEVRON SS 91518
2927 SEWARD HIGHWAY
ANCHORAGE, AK 99503

RCRIS-SQG **1008803878**
AKR000005520

RCRIS:
 Owner: CHEVRON PRODUCTS CO
 EPA ID: AKR000005520
 Contact: KATHY NORRIS
 (925) 842-5931
 Classification: Small Quantity Generator
 TSD Activities: Not reported
 Violation Status: No violations found

ALASKA RAILROAD N. SHIP CREEK YARD
NORTH SHIP CREEK YARD
ANCHORAGE, AK 99501

SHWS **S105626994**
N/A

SHWS:
 Staff: Nuechterlein
 File Number: CS57.20
 Priority Type: High
 Facility Status: Active
 Internal Id No: 2002210903501
 Comments : Seepage from the face of the bluff at Elmendorf Air Force Base, may, in the future, contain TCE in concentrations exceeding water quality standards.

DETAILED ORPHAN LISTING

Site	Database(s)	EDR ID Number EPA ID Number
------	-------------	--------------------------------

MOA PUBLIC WORKS DEPARTMENT EAST SIDE OF MAUDEST PL. ANCHORAGE, AK 99508	SHWS	S105627001 N/A
-----------------------------------------------------------------------------------------	-------------	---------------------------

SHWS:

Staff: DB Administrator
 File Number: CS69.15
 Priority Type: Medium
 Facility Status: Inactive
 Internal Id No: 1989210129202
 Comments : Diesel fuel found concentrated in a vein under the Maudest Place city right-of-way that was not cleaned up. Total contamination and human health impact unknown.

NORTHERN PRINTING CO 5701 SILVERADO WY STE K ANCHORAGE, AK 99518	RCRIS-SQG FINDS	1004670255 AKR000000786
---------------------------------------------------------------------------------	----------------------------	------------------------------------

RCRIS:

Owner: NORMAN C BROWN
 (907) 562-6554
 EPA ID: AKR000000786
 Contact: ROB NUSS
 (907) 562-6554
 Classification: Conditionally Exempt Small Quantity Generator
 TSDF Activities: Not reported
 Violation Status: No violations found

FINDS:

Other Pertinent Environmental Activity Identified at Site:
 Facility Registry System (FRS)
 Resource Conservation and Recovery Act Information system (RCRAINFO)

ARCTIC TRANSP SVCS 5701 SILVERADO WY UNIT L ANCHORAGE, AK 99518	RCRIS-SQG FINDS	1001075220 AKR000000562
--------------------------------------------------------------------------------	----------------------------	------------------------------------

RCRIS:

Owner: RYAN AIR SVC INC
 (907) 562-2227
 EPA ID: AKR000000562
 Contact: KEN ACTON
 (907) 562-2227
 Classification: Small Quantity Generator
 TSDF Activities: Not reported
 Violation Status: No violations found

FINDS:

Other Pertinent Environmental Activity Identified at Site:
 Facility Registry System (FRS)
 Resource Conservation and Recovery Act Information system (RCRAINFO)

DETAILED ORPHAN LISTING

Site	Database(s)	EDR ID Number EPA ID Number
------	-------------	--------------------------------

**WILLIAM F. THOMAS
SPACE 204 LAKE HOOD
ANCHORAGE, AK 99516**

**LUST U003139939
UST N/A**

LUST:

Status Code:	Closed	Facility Phone:	(907) 269-7525
Facility ID:	1692	Record Key:	1992210031240
ADEC Staff:	Weimer		

UST:

Facility ID:	1692	Atl Tank ID:	1
Tank ID:	1	Capacity:	500
Tank Status:	Permanently Out of Use		
Owner Name:	William F Thomas		
Owner Address:	15751 STANWOOD CIRCLE Anchorage, AK 99516		
Installed Date:	4/30/1981	Date Last Used:	5/30/1991
Closure Status:	Tank removed from ground	Tank Product:	Gasoline
Date Closed:	6/8/1992		
Regulated Tank:	Yes		

**DANIEL M. ZIVANICH
SPACE 401 LAKE HOOD
ANCHORAGE, AK 99516**

**UST U003139547
N/A**

UST:

Facility ID:	122	Atl Tank ID:	1
Tank ID:	1	Capacity:	500
Tank Status:	Permanently Out of Use		
Owner Name:	Daniel M. Zivanich		
Owner Address:	12921 MIDORI DR Anchorage, AK 99516		
Installed Date:	5/4/1983	Date Last Used:	1/1/1987
Closure Status:	Tank removed from ground	Tank Product:	Gasoline
Date Closed:	1/1/1987		
Regulated Tank:	Yes		

**RAYMOND A. NESBETT
SPACE # 5-6, LAKE HOOD
ANCHORAGE, AK 99501**

**LUST U003141238
UST N/A**

LUST:

Status Code:	Closed	Facility Phone:	(907) 269-7525
Facility ID:	721	Record Key:	1992210031202
ADEC Staff:	Weimer		

UST:

Facility ID:	721	Atl Tank ID:	1
Tank ID:	1	Capacity:	1000
Tank Status:	Permanently Out of Use		
Owner Name:	Raymond A. Nesbett		
Owner Address:	637 W THIRD AVE Anchorage, AK 99501		
Installed Date:	5/6/1978	Date Last Used:	5/1/1992
Closure Status:	Tank removed from ground	Tank Product:	Gasoline
Date Closed:	5/27/1992		
Regulated Tank:	Yes		

DETAILED ORPHAN LISTING

Site	Database(s)	EDR ID Number EPA ID Number
CHARLES E. TULIN SPACE 425 LAKE HOOD TIE DOWN ANCHORAGE, AK 99501	LUST UST	U003139363 N/A
LUST:		
Status Code: Closed	Facility Phone: (907) 269-7525	
Facility ID: 1008	Record Key: 1991210031214	
ADEC Staff: Weimer		
UST:		
Facility ID: 1008		
Tank ID: 1	Atl Tank ID: 1	
Tank Status: Permanently Out of Use	Capacity: 500	
Owner Name: Charles E. Tulin		
Owner Address: 529 W THIRD AVE Anchorage, AK 99501		
Installed Date: 4/6/1982	Date Last Used: 1/1/1991	
Closure Status: Tank removed from ground	Tank Product: Gasoline	
Date Closed: 10/31/1991		
Regulated Tank: Yes		
LAKE HOOD SPACE 614 ANCHORAGE, AK 99508		
		UST U003765212 N/A
UST:		
Facility ID: 1477		
Tank ID: 1	All Tank ID: 1	
Tank Status: Currently in Use	Capacity: 50	
Owner Name: Michael L. McIntire		
Owner Address: 1713 THUNDERBIRD Anchorage, AK 99508		
Installed Date: 2/22/1981	Date Last Used: Not reported	
Closure Status: Not reported	Tank Product: Gasoline	
Date Closed: Not reported		
Regulated Tank: No		
IRENE K. BAUMAN SPACE 704 LAKE HOOD ANCHORAGE, AK 99503		
		LUST U003139728 UST N/A
LUST:		
Status Code: Closed	Facility Phone: (907) 269-7525	
Facility ID: 1424	Record Key: 1991210031228	
ADEC Staff: Weimer		
UST:		
Facility ID: 1424		
Tank ID: 1	Atl Tank ID: 1	
Tank Status: Permanently Out of Use	Capacity: 450	
Owner Name: Irene K. Ballman		
Owner Address: 3400 N SHORE DR Anchorage, AK 99515		
Installed Date: 5/11/1978	Date Last Used: 1/1/1991	
Closure Status: Tank removed from ground	Tank Product: Gasoline	
Date Closed: 11/5/1991		
Regulated Tank: Yes		

DETAILED ORPHAN LISTING

Site	Database(s)	EDR ID Number EPA ID Number
------	-------------	--------------------------------

**JAY C. MUELLER & ALFRED BENNETT
SPACE #70 LAKE HOOD
ANCHORAGE, AK 99507**

**LUST U003141003
UST N/A**

LUST:

Status Code:	Closed	Facility Phone:	(907) 269-7525
Facility ID:	429	Record Key:	1992210031225
ADEC Staff:	Weimer		

UST:

Facility ID:	429	Atl Tank ID:	1
Tank ID:	1	Capacity:	400
Tank Status:	Permanently Out of Use		
Owner Name:	Jay C. Mueller & Alfred Bennett		
Owner Address:	4600 GOLDEN SPRING CIRCLE Anchorage, AK 99507		
Installed Date:	Not reported	Date Last Used:	1/1/1986
Closure Status:	Tank removed from ground	Tank Product:	Gasoline
Date Closed:	6/2/1992		
Regulated Tank:	Yes		

**OLIVER TOVSEN JR.
SPACE #516 LAKE HOOD TIE DOWN
ANCHORAGE, AK 99515**

**LUST U003139947
UST N/A**

LUST:

Status Code:	Closed	Facility Phone:	(907) 269-7525
Facility ID:	170	Record Key:	1992210031285
ADEC Staff:	Weimer		

UST:

Facility ID:	170	Atl Tank ID:	1
Tank ID:	1	Capacity:	500
Tank Status:	Permanently Out of Use		
Owner Name:	Oliver Tovsen Jr.		
Owner Address:	2320 DENNIS WAY Anchorage, AK 99515		
Installed Date:	6/2/1983	Date Last Used:	6/1/1991
Closure Status:	Tank removed from ground	Tank Product:	Gasoline
Date Closed:	6/15/1992		
Regulated Tank:	Yes		

**MOTOR DOCTOR
1425 SPAN AVE
ANCHORAGE, AK 99501**

**RCRIS-SQG 1004670365
FINDS AKR000004796**

RCRIS:

Owner:	SAMUEL LOUDERMILK (907) 278-5428
EPA ID:	AKR000004796
Contact:	Not reported
Classification:	Small Quantity Generator
TSDF Activities:	Not reported

DETAILED ORPHAN LISTING

Site	Database(s)	EPA ID Number	EDR ID Number
------	-------------	---------------	---------------

MOTOR DOCTOR (Continued)			1004670365
--------------------------	--	--	------------

Violation Status: Violations exist

Regulation Violated: 40 CFR 282.(c)
 Area of Violation: GENERATOR-OTHER REQUIREMENTS
 Date Violation Determined: 04/24/2001
 Actual Date Achieved Compliance: 03/12/2002

Enforcement Action: WRITTEN INFORMAL
 Enforcement Action Date: 08/02/2001
 Penalty Type: Not reported

Regulation Violated: 40 CFR 279.22(d)
 Area of Violation: GENERATOR-OTHER REQUIREMENTS
 Date Violation Determined: 04/24/2001
 Actual Date Achieved Compliance: 03/12/2002

Enforcement Action: WRITTEN INFORMAL
 Enforcement Action Date: 08/02/2001
 Penalty Type: Not reported

Regulation Violated: 40 CFR 279.22(c)
 Area of Violation: GENERATOR-OTHER REQUIREMENTS
 Date Violation Determined: 04/24/2001
 Actual Date Achieved Compliance: 03/12/2002

Enforcement Action: WRITTEN INFORMAL
 Enforcement Action Date: 08/02/2001
 Penalty Type: Not reported

There are 3 violation record(s) reported at this site:

<u>Evaluation</u>	<u>Area of Violation</u>	<u>Date of Compliance</u>
Compliance Evaluation Inspection	GENERATOR-OTHER REQUIREMENTS	20020312
	GENERATOR-OTHER REQUIREMENTS	20020312
	GENERATOR-OTHER REQUIREMENTS	20020312

FINDS:

Other Pertinent Environmental Activity Identified at Site:
 Facility Registry System (FRS)
 Resource Conservation and Recovery Act Information system (RCRAINFO)

**LEONARD D. FERUCCI
 SPOT 56 LAKE HOOD
 ANCHORAGE, AK 99508**

**LUST U003139632
 UST N/A**

LUST:

Status Code: Closed	Facility Phone: (907) 269-7525
Facility ID: 1311	Record Key: 1991210031215
ADEC Staff: Weimer	

UST:

Facility ID: 1311	Atl Tank ID: 1
Tank ID: 1	Capacity: 1000
Tank Status: Permanently Out of Use	
Owner Name: Leonard D. Ferucci	
Owner Address: 3300 PROVIDENCE DR Anchorage, AK 99508	
Installed Date: 4/28/1981	Date Last Used: 1/1/1991
Closure Status: Tank removed from ground	Tank Product: Gasoline
Date Closed: 10/30/1991	
Regulated Tank: Yes	

DETAILED ORPHAN LISTING

Site	Database(s)	EDR ID Number EPA ID Number
------	-------------	--------------------------------

**TEXACO 901 C STREET
901 C ST (NOTE: FACILITY LO
ANCHORAGE, AK**

**LUST S105548695
N/A**

LUST:

Status Code:	Open	Facility Phone:	(907) 269-7525
Facility ID:	2860	Record Key:	1989210018201
ADEC Staff:	Weimer		

**ALASKAN REAL ESTATE
13 G ST #1
ANCHORAGE, AK 99501**

**FINDS 1005622305
FTTS 110011621780**

FTTS Insp:

Region:	T
Inspected Date:	19990819NX
Insp Number:	19990819NX
Violation occurred:	No
Inspector:	Not reported
Investigation Type:	08/19/
Facility Function:	KI
Investig Reason:	100
Legislation Code:	L

FINDS:

Other Pertinent Environmental Activity Identified at Site:
Facility Registry System (FRS)
National Compliance Database (NCDB)

FTTS Insp:

Region:	T
Inspected Date:	19990819NX
Insp Number:	19990819NX
Violation occurred:	No
Inspector:	Not reported
Investigation Type:	08/19/
Facility Function:	KI
Investig Reason:	100
Legislation Code:	L

**MARSTON PACIFIC RIM PROPERTIES INC
3000 C ST STE 101
ANCHORAGE, AK 99503**

**FINDS 1005622442
FTTS 110011580379**

FTTS Insp:

Region:	T
Inspected Date:	19980723NX
Insp Number:	19980723NX
Violation occurred:	No
Inspector:	Y
Investigation Type:	07/23/
Facility Function:	KI
Investig Reason:	100
Legislation Code:	L

DETAILED ORPHAN LISTING

Site	Database(s)	EDR ID Number EPA ID Number
------	-------------	--------------------------------

MARSTON PACIFIC RIM PROPERTIES INC (Continued)		1005622442
------------------------------------------------	--	------------

FINDS:

Other Pertinent Environmental Activity Identified at Site:
 Facility Registry System (FRS)
 National Compliance Database (NCDB)

FTTS Insp:

Region: T
 Inspected Date: 19980723NX
 Insp Number: 19980723NX
 Violation occurred: No
 Inspector: Y
 Investigation Type: 07/23/
 Facility Function: KI
 Investig Reason: 100
 Legislation Code: L

**WAL-MART STORE #2070
 3101 "A" STREET
 ANCHORAGE, AK 99503**

**RCRIS-SQG 1004670357
 FINDS AKR000004713**

RCRIS:

Owner: WAL-MART STORES, INC.
 (501) 277-2463
 EPA ID: AKR000004713
 Contact: COLEMAN TAYLOR
 (907) 258-2134
 Classification: Conditionally Exempt Small Quantity Generator
 TSD Activities: Not reported
 Violation Status: No violations found

FINDS:

Other Pertinent Environmental Activity Identified at Site:
 Facility Registry System (FRS)
 Resource Conservation and Recovery Act Information system (RCRAINFO)

**ANCHORAGE MUNICIPALITY OLD SAFETY BLDG
 625 C STREET
 ANCHORAGE, AK 99501**

**RCRIS-SQG 1006803875
 AKR000005496**

RCRIS:

Owner: MUNICIPALITY OF ANCHORAGE
 EPA ID: AKR000005496
 Contact: ROE STURGULEWSKI
 (907) 343-8073
 Classification: Large Quantity Generator
 TSD Activities: Not reported

DETAILED ORPHAN LISTING

Site	Database(s)	EDR ID Number EPA ID Number
------	-------------	--------------------------------

ANCHORAGE MUNICIPALITY OLD SAFETY BLDG (Continued) Violation Status: No violations found		1006803875
---------------------------------------------------------------------------------------------	--	------------

MOTOROLA INC MT SUSITNA MT SUSITNA ANCHORAGE, AK 99501	RCRIS-SQG FINDS	1001075219 AKR000000513
-----------------------------------------------------------------------	----------------------------	------------------------------------

RCRIS:

Owner: MOTOROLA INC
(708) 576-1000
EPA ID: AKR000000513
Contact: BRYAN CORLEY
(713) 537-3692
Classification: Small Quantity Generator
TSD Activities: Not reported
Violation Status: No violations found

FINDS:

Other Pertinent Environmental Activity Identified at Site:
Biennial Reporting System (BRS)
Facility Registry System (FRS)
Resource Conservation and Recovery Act Information system (RCRAINFO)

ANC B-CONCOURSE TED STEVENS INT'L AIRPORT ANCHORAGE, AK 99501	SHWS	S104892099 N/A
------------------------------------------------------------------------------	-------------	---------------------------

SHWS:

Staff: Bush
File Number: Not reported
Priority Type: High
Facility Status: Active
Internal Id No: 1993210127001
Comments : Diesel contaminated soils; widespread contamination caused by releases primarily from underground fuel pipelines and vaults; minor groundwater contamination detected at approximate depth of 70 feet.
Diesel contaminated soils widespread as a result of leaking underground fuel pipelines and vaults.

Staff: Bush
File Number: Not reported
Priority Type: High
Facility Status: Active
Internal Id No: 1997210113101
Comments : Diesel contaminated soils; widespread contamination caused by releases primarily from underground fuel pipelines and vaults; minor groundwater contamination detected at approximate depth of 70 feet.
Diesel contaminated soils widespread as a result of leaking underground fuel pipelines and vaults.

DETAILED ORPHAN LISTING

Site	Database(s)	EDR ID Number EPA ID Number
------	-------------	--------------------------------

**MOA NEW CITY JAIL
1400-1500 EAST THIRD AVE.
ANCHORAGE, AK 99501**

**SHWS S104892044
N/A**

SHWS:

Staff: Pikul, D.
File Number: CS69.59
Priority Type: High
Facility Status: Active
Internal Id No: 2000210112301
Comments : Multiple problems at two site locales. Buried drums were encountered during excavation of a storm sewer drain. At a stockpile site, pre-existing contamination from a past fueling area was also discovered. Buried drums, former fueling area, and regulated USTs. The tanks will be addressed under the Storage Tank Program. Waste oil, fuel spills, solvents, paints, and asphaltic waste.

**AFSC/SIGNATURE FLIGHT SUPPORT PLANT NO 1
1331 TIDEWATER RD PLT 1
ANCHORAGE, AK 99501**

**RCRIS-SQG 1004670184
FINDS AKD983068545**

RCRIS:

Owner: ANCH FUEL SERVICE CO
EPA ID: AKD983068545
Contact: TOM MUSHOVIC
(907) 243-4322
Classification: Conditionally Exempt Small Quantity Generator
TSDF Activities: Not reported
Violation Status: No violations found

FINDS:

Other Pertinent Environmental Activity Identified at Site:
Facility Registry System (FRS)
Resource Conservation and Recovery Act Information system (RCRAINFO)

**ALFRED T. GALLANT
TIE DOWN #69, SPENARD LAKE
ANCHORAGE, AK 99501**

**UST U003139869
N/A**

UST:

Facility ID:	1606		
Tank ID:	1	Alt Tank ID:	1
Tank Status:	Permanently Out of Use	Capacity:	500
Owner Name:	Alfred T. Gallant		
Owner Address:	BOX 8326 N RD Kenai, AK 99611		
Installed Date:	4/1/1974	Date Last Used:	1/1/1989
Closure Status:	Tank removed from ground	Tank Product:	Gasoline
Date Closed:	1/1/1989		
Regulated Tank:	Yes		

DETAILED ORPHAN LISTING

Site	Database(s)	EDR ID Number EPA ID Number
------	-------------	--------------------------------

**LAKE HOOD
TIEDOWN #99
ANCHORAGE, AK 99501**

**UST U003141312
N/A**

UST:

Facility ID:	814		
Tank ID:	1	Atl Tank ID:	1
Tank Status:	Permanently Out of Use	Capacity:	5000
Owner Name:	Robert M. Piatt Sr.		
Owner Address:	BOX 1112 Sutton, AK 99674		
Installed Date:	1/15/1982	Date Last Used:	6/1/1991
Closure Status:	Tank removed from ground	Tank Product:	Gasoline
Date Closed:	10/31/1991		
Regulated Tank:	Yes		

Facility ID:	814		
Tank ID:	2	Atl Tank ID:	2
Tank Status:	Permanently Out of Use	Capacity:	500
Owner Name:	Robert M. Piatt Sr.		
Owner Address:	BOX 1112 Sutton, AK 99674		
Installed Date:	1/15/1982	Date Last Used:	6/1/1991
Closure Status:	Tank removed from ground	Tank Product:	Gasoline
Date Closed:	10/31/1991		
Regulated Tank:	Yes		

Facility ID:	814		
Tank ID:	3	Atl Tank ID:	3
Tank Status:	Permanently Out of Use	Capacity:	600
Owner Name:	Robert M. Piatt Sr.		
Owner Address:	BOX 1112 Sutton, AK 99674		
Installed Date:	1/15/1982	Date Last Used:	6/1/1991
Closure Status:	Tank removed from ground	Tank Product:	Gasoline
Date Closed:	10/31/1991		
Regulated Tank:	Yes		

**SURGE AMUNDSON
TIEDOWN #6 LAKE HOOD
ANCHORAGE, AK 99503**

**UST U003141047
N/A**

UST:

Facility ID:	483		
Tank ID:	1	Atl Tank ID:	1
Tank Status:	Permanently Out of Use	Capacity:	500
Owner Name:	Surge Amundson		
Owner Address:	1715 LAKE LUCILLE DR Wasilla, AK 99687		
Installed Date:	5/8/1977	Date Last Used:	11/1/1991
Closure Status:	Tank removed from ground	Tank Product:	Gasoline
Date Closed:	6/1/1992		
Regulated Tank:	Yes		

DETAILED ORPHAN LISTING

Site	Database(s)	EDR ID Number EPA ID Number
LAKE HOOD TIEDOWN #418, LAKE HOOD ANCHORAGE, AK 99503	UST	U003140692 N/A
UST: Facility ID: 2769 Tank ID: 1 Tank Status: Permanently Out of Use Owner Name: Terry Stewart Owner Address: 3310 W 31ST Anchorage, AK 99517 Installed Date: 1/1/1983 Closure Status: Tank removed from ground Date Closed: 10/29/1991 Regulated Tank: Yes Atl Tank ID: 1 Capacity: 500 Date Last Used: 8/1/1990 Tank Product: Gasoline		
Facility ID: 2769 Tank ID: 2 Tank Status: Permanently Out of Use Owner Name: Terry Stewart Owner Address: 3310 W 31ST Anchorage, AK 99517 Installed Date: 1/1/1983 Closure Status: Tank removed from ground Date Closed: 10/29/1991 Regulated Tank: Yes Atl Tank ID: 2 Capacity: 500 Date Last Used: 8/1/1990 Tank Product: Gasoline		
LAKE HOOD TIE DOWN #186 TIEDOWN #186, LAKE HOOD ANCHORAGE, AK 99503	UST	U003140691 N/A
UST: Facility ID: 2768 Tank ID: 1 Tank Status: Permanently Out of Use Owner Name: Charles Pohland Owner Address: 3410 NORTSHORE DR Anchorage, AK 99515 Installed Date: 1/1/1980 Closure Status: Tank removed from ground Date Closed: 10/30/1991 Regulated Tank: Yes Atl Tank ID: 1 Capacity: 500 Date Last Used: 6/1/1985 Tank Product: Gasoline		
LAKE HOOD TIEDOWN #123 LAKE HOOD ANCHORAGE, AK 99503	UST	U003140690 N/A
UST: Facility ID: 2767 Tank ID: 1 Tank Status: Permanently Out of Use Owner Name: Ken Brady Const. Co. Owner Address: 4001 TURNAGAIN Blvd Anchorage, AK 99517 Installed Date: 5/1/1982 Closure Status: Not Listed Date Closed: Not reported Regulated Tank: Yes Atl Tank ID: 1 Capacity: 1000 Date Last Used: 6/1/1991 Tank Product: Gasoline		

DETAILED ORPHAN LISTING

Site	Database(s)	EDR ID Number EPA ID Number
------	-------------	--------------------------------

**ROBERT W. LABELLE
TIEDOWN #523 LAKE HOOD
ANCHORAGE, AK 99503**

**LUST U003139959
UST N/A**

LUST:

Status Code: Closed	Facility Phone: (907) 269-7525
Facility ID: 1713	Record Key: 1991210031220
ADEC Staff: Weimer	

UST:

Facility ID: 1713	Atl Tank ID: 1
Tank ID: 1	Capacity: 500
Tank Status: Permanently Out of Use	
Owner Name: Robert W. Labelle	
Owner Address: 1001 WESTBURY DR Anchorage, AK 99503	
Installed Date: 4/23/1981	Date Last Used: 4/1/1990
Closure Status: Tank removed from ground	Tank Product: Gasoline
Date Closed: 11/1/1991	
Regulated Tank: Yes	

Facility ID: 1713	Atl Tank ID: 2
Tank ID: 2	Capacity: 300
Tank Status: Permanently Out of Use	
Owner Name: Robert W. Labelle	
Owner Address: 1001 WESTBURY DR Anchorage, AK 99503	
Installed Date: 4/23/1981	Date Last Used: 4/1/1990
Closure Status: Tank removed from ground	Tank Product: Gasoline
Date Closed: 11/1/1991	
Regulated Tank: Yes	

**CARL'S EXCAVATING
~8940 TOLOFF STREET
ANCHORAGE, AK 99507**

**SHWS S105555576
N/A**

SHWS:

Staff: Closed	
File Number: CS100.260	
Priority Type: Medium	
Facility Status: Closed	
Internal Id No: 2002210114101	
Comments: Petroleum contamination suspected from a summer 1997 release where vandals opened a valve on a diesel above ground storage tank.	

**JAMES D. LATHROP
TRACT A BENCROFT SUBDIVISION
ANCHORAGE, AK 99507**

**UST U003140596
N/A**

UST:

Facility ID: 2614	Atl Tank ID: 1
Tank ID: 1	Capacity: 500
Tank Status: Permanently Out of Use	
Owner Name: James D. Lathrop	
Owner Address: 2421 BENTZEN CIRCLE Anchorage, AK 99507	
Installed Date: 1/1/1970	Date Last Used: 1/1/1970
Closure Status: Tank closed in place	Tank Product: Diesel
Date Closed: 11/12/1991	
Regulated Tank: Yes	

DETAILED ORPHAN LISTING

Site	Database(s)	EDR ID Number EPA ID Number
------	-------------	--------------------------------

**ROBERT W KUBICK
TRACT M, INDEPENDENCE PK.SUBDIV.
ANCHORAGE, AK 99507**

**UST U003139876
N/A**

UST:

Facility ID:	1615	Alt Tank ID:	1
Tank ID:	1	Capacity:	5000
Tank Status:	Temporarily Out of Use		
Owner Name:	Robert W. Kubick		
Owner Address:	MAIL RETURNED Unknown, AK 0		
Installed Date:	5/7/1981	Date Last Used:	Not reported
Closure Status:	Not reported	Tank Product:	Other
Date Closed:	Not reported		
Regulated Tank:	No		

**TRACT B 1 7TH SUBDIVISION ANCHORAGE
TRACT B1 7TH SUBDIVISION
ANCHORAGE, AK 99507**

**RCRIS-SQG 1000180994
FINDS AKD982658833**

RCRIS:

Owner: VEDA G. REAGAN TRUST
EPA ID: AKD982658833
Contact: M.E. SIXT
(916) 925-7160
Classification: Small Quantity Generator
TSDF Activities: Not reported
Violation Status: No violations found

FINDS:

Other Pertinent Environmental Activity Identified at Site:
Facility Registry System (FRS)
Resource Conservation and Recovery Act Information system (RCRAINFO)

**CHUGACH ELECTRIC UNIVERSITY SUBSTN
4500 TUDOR CENTER DRIVE,
ANCHORAGE, AK 99508**

**SHWS S105754909
N/A**

SHWS:

Staff: DB Administrator
File Number: CS100.07
Priority Type: Low
Facility Status: Inactive
Internal Id No: 1988210109501
Comments : Vandalism on 10-29-87 resulted in spill of 3500 gallons of non-PCB transformer oil. Soil contamination limited to substation has been cleaned up. No groundwater contamination.

**TUDOR CENTER VACANT LAND TRACT C-2
TUDOR CENTER DRIVE
ANCHORAGE, AK 99508**

**SHWS S104892189
N/A**

SHWS:

Staff: Closed
File Number: CS100.84
Priority Type: Medium
Facility Status: Closed

DETAILED ORPHAN LISTING

Site	Database(s)	EDR ID Number EPA ID Number
------	-------------	--------------------------------

TUDOR CENTER VACANT LAND TRACT C-2 (Continued)		S104892189
------------------------------------------------	--	------------

Internal Id No: 1991210116602
 Comments : During excavation for new facility construction, contaminated soils and ground water encountered June 15, 1991. Old asphalt plant was previously a tenant on site. This is also a Leaking Underground Storage Tank site.

UNIVERSITY OF ALASKA ANCHORAGE 3890 UNIVERSITY LK DR ANCHORAGE, AK 99508	FINDS	1004433944
	FCTS	110011788319

FCTS:
 Case Number: Not reported
 Docket Number: 1090-12-04-2615
 Complaint Issued: 02/15/1991
 Complaint Closed: 05/24/1991
 Abatement Amount: 05/24/1
 Proposed Penalty: 31400
 Final Assessment: 4420
 Final Order Date: 0
 Close Date: 05/24/1991
 Violation: PCB, Use, PCB, Failure to Maintain Records

FINDS:
 Other Pertinent Environmental Activity Identified at Site:
 Facility Registry System (FRS)
 National Compliance Database (NCDB)

FCTS:
 Case Number: Not reported
 Docket Number: 1090-12-04-2615
 Complaint Issued: 02/15/1991
 Complaint Closed: 05/24/1991
 Abatement Amount: 05/24/1
 Proposed Penalty: 31400
 Final Assessment: 4420
 Final Order Date: 0
 Close Date: 05/24/1991
 Violation: PCB, Use, PCB, Failure to Maintain Records

ARRC - ALASKA RAILROAD WORK PLAN/WHITTIER UST UNKNOWN ANCHORAGE, AK 99501	UST	U003865147 N/A
------------------------------------------------------------------------------------------------------	------------	---------------------------------

UST:
 Facility ID: 3417
 Tank ID: 1
 Tank Status: Permanently Out of Use
 Owner Name: Alaska Railroad Corporation ARRC
 Owner Address: PO BOX 107500
 Anchorage, AK 99510
 Installed Date: Not reported
 Closure Status: Not reported
 Date Closed: Not reported
 Regulated Tank: No
 Atl Tank ID: Not reported
 Capacity: Not reported
 Date Last Used: Not reported
 Tank Product: Not Listed

DETAILED ORPHAN LISTING

Site	Database(s)	EDR ID Number EPA ID Number
------	-------------	--------------------------------

**MOA BEAR VALLEY DRUM REMOVAL
UNNAMED TRAIL,
ANCHORAGE, AK 99518**

**SHWS S104892229
N/A**

SHWS:

Staff: Bush
 File Number: CS69.58
 Priority Type: Medium
 Facility Status: Active
 Internal Id No: 1998210110901
 Comments : Petroleum contamination from drum spill. Contaminated soil is located on the north side of an unpaved roadway that extends from the west end of Jamie Avenue, directly across the road from the west end of a carport, approximately 80 feet to the west of a wooden bridge that crosses Little Rabbit Creek approximately two thousand feet west of the intersection of Jamie Road and Carl Street.

**BEATS WALKIN
1425 VIKING
ANCHORAGE, AK 99501**

**RCRIS-SQG 1006803861
AKR000005330**

RCRIS:

Owner: X
 0
 EPA ID: AKR000005330
 Contact: Not reported
 Classification: Conditionally Exempt Small Quantity Generator
 TSDF Activities: Not reported

Violation Status: Violations exist

Regulation Violated: 40 CFR 262.11
 Area of Violation: GENERATOR-ALL REQUIREMENTS (OVERSIGHT)
 Date Violation Determined: 07/25/2002
 Actual Date Achieved Compliance: 11/26/2002
 Enforcement Action: WRITTEN INFORMAL
 Enforcement Action Date: 09/09/2002
 Penalty Type: Not reported

There are 1 violation record(s) reported at this site:

<u>Evaluation</u>	<u>Area of Violation</u>	<u>Date of Compliance</u>
Compliance Evaluation Inspection	GENERATOR-ALL REQUIREMENTS (OVERSIGHT)	20021126

**BEATS WALKIN
1425 VIKING
ANCHORAGE, AK 99501**

**RCRIS-SQG 1006803860
AKR000005330**

DETAILED ORPHAN LISTING

Site	Database(s)	EDR ID Number EPA ID Number
<hr/>		
BEATS WALKIN (Continued)		1006803860

RCRIS:

Owner: X
0
EPA ID: AKR000005330
Contact: Not reported
Classification: Conditionally Exempt Small Quantity Generator
TSDF Activities: Not reported

Violation Status: Violations exist

Regulation Violated:	40 CFR 262.11
Area of Violation:	GENERATOR-ALL REQUIREMENTS (OVERSIGHT)
Date Violation Determined:	07/25/2002
Actual Date Achieved Compliance:	11/26/2002
Enforcement Action:	WRITTEN INFORMAL
Enforcement Action Date:	09/09/2002
Penalty Type:	Not reported

There are 1 violation record(s) reported at this site:

<u>Evaluation</u>	<u>Area of Violation</u>	<u>Date of Compliance</u>
Compliance Evaluation Inspection	GENERATOR-ALL REQUIREMENTS (OVERSIGHT)	20021126

BEATS WALKIN
1425 VIKING
ANCHORAGE, AK 99501

RCRIS-SQG 1006803859
AKR000005330

RCRIS:

Owner: X
0
EPA ID: AKR000005330
Contact: Not reported
Classification: Conditionally Exempt Small Quantity Generator
TSDF Activities: Not reported

Violation Status: Violations exist

Regulation Violated:	40 CFR 262.11
Area of Violation:	GENERATOR-ALL REQUIREMENTS (OVERSIGHT)
Date Violation Determined:	07/25/2002
Actual Date Achieved Compliance:	11/26/2002
Enforcement Action:	WRITTEN INFORMAL
Enforcement Action Date:	09/09/2002
Penalty Type:	Not reported

There are 1 violation record(s) reported at this site:

<u>Evaluation</u>	<u>Area of Violation</u>	<u>Date of Compliance</u>
Compliance Evaluation Inspection	GENERATOR-ALL REQUIREMENTS (OVERSIGHT)	20021126

DETAILED ORPHAN LISTING

Site	Database(s)	EDR ID Number EPA ID Number
------	-------------	--------------------------------

PRUHS CORPORATION
2193 VIKING DRIVE
ANCHORAGE, AK 99501

RCRIS-SQG **1006803854**
AKR000005256

RCRIS:

Owner: DANA PRUHS
 0
EPA ID: AKR000005256
Contact: Not reported
Classification: Small Quantity Generator
TSDF Activities: Not reported

Violation Status: Violations exist

Regulation Violated:	40 CFR 262.11
Area of Violation:	GENERATOR-ALL REQUIREMENTS (OVERSIGHT)
Date Violation Determined:	05/22/2002
Actual Date Achieved Compliance:	Not reported
Enforcement Action:	WRITTEN INFORMAL
Enforcement Action Date:	06/21/2002
Penalty Type:	Not reported

There are 1 violation record(s) reported at this site:

<u>Evaluation</u>	<u>Area of Violation</u>	<u>Date of Compliance</u>
Compliance Evaluation Inspection	GENERATOR-ALL REQUIREMENTS (OVERSIGHT)	

PRUHS CORPORATION
2193 VIKING DRIVE
ANCHORAGE, AK 99501

RCRIS-SQG **1006803853**
AKR000005256

RCRIS:

Owner: DANA PRUHS
 0
EPA ID: AKR000005256
Contact: Not reported
Classification: Small Quantity Generator
TSDF Activities: Not reported

Violation Status: Violations exist

Regulation Violated:	40 CFR 262.11
Area of Violation:	GENERATOR-ALL REQUIREMENTS (OVERSIGHT)
Date Violation Determined:	05/22/2002
Actual Date Achieved Compliance:	Not reported
Enforcement Action:	WRITTEN INFORMAL
Enforcement Action Date:	06/21/2002
Penalty Type:	Not reported

There are 1 violation record(s) reported at this site:

<u>Evaluation</u>	<u>Area of Violation</u>	<u>Date of Compliance</u>
Compliance Evaluation Inspection	GENERATOR-ALL REQUIREMENTS (OVERSIGHT)	

DETAILED ORPHAN LISTING

Site	Database(s)	EDR ID Number EPA ID Number
------	-------------	--------------------------------

FIVE F INC.
~625 WEST 5TH AVENUE
ANCHORAGE, AK 99501

SHWS **S105555578**
N/A

SHWS:

Staff: DB Administrator
File Number: CS100.10
Priority Type: Low
Facility Status: Inactive
Internal Id No: 1990210103601
Comments : Heating oil tank 500 gallon tank capacity contaminated soils found during UST removal. Amount, extent and human risk unknown.

WRANGELL & E. 3RD AVE. RIGHT-OF-WA
301 WRANGELL STREET /
ANCHORAGE, AK 99501

SHWS **S105754893**
N/A

SHWS:

Staff: Olson
File Number: CS69.33
Priority Type: High
Facility Status: Inactive
Internal Id No: 1991210127602
Comments : Hydrocarbon and chlorinated solvent contaminated soil found during excavation of the hilly section of Wrangell Street. The soil was stockpiled, without permission, on Heritage Landbank land.

BETHEL UTILITIES CORP
3380 C ST SUITE 210
BETHEL, AK 99501

FINDS **1004433904**
FTTS **110011558929**

FTTS:

Case Number: Not reported
Docket Number: 1090-02-31-2615
Complaint Issued: 02/27/1990
Complaint Closed: 10/10/1990
Abatement Amount: 10/10/1
Proposed Penalty: 66000
Final Assessment: 11730
Final Order Date: 0
Close Date: 10/10/1990
Violation: PCB, Dispose, PCB, Use, PCB, Failure to Maintain Records, PCB, Label or Marking, PCB, Storage

FINDS:

Other Pertinent Environmental Activity Identified at Site:
Facility Registry System (FRS)
National Compliance Database (NCDB)

FTTS:

Case Number: Not reported
Docket Number: 1090-02-31-2615
Complaint Issued: 02/27/1990
Complaint Closed: 10/10/1990
Abatement Amount: 10/10/1
Proposed Penalty: 66000
Final Assessment: 11730
Final Order Date: 0
Close Date: 10/10/1990
Violation: PCB, Dispose, PCB, Use, PCB, Failure to Maintain Records, PCB, Label or Marking, PCB, Storage

DETAILED ORPHAN LISTING

Site	Database(s)	EDR ID Number EPA ID Number
------	-------------	--------------------------------

**WEAVER BROS INC. SPILL
MILE 236.5 PARKS HIGHWAY
DENALI PARK, AK 99501**

**RCRIS-SQG 1001814692
FINDS AKR000004176**

RCRIS:

Owner: JAMES H. DOYLE
(907) 283-7957
EPA ID: AKR000004176
Contact: JAMES DOYLE
(907) 278-4528

Classification: Small Quantity Generator
TSDF Activities: Not reported

BIENNIAL REPORTS:

Last Biennial Reporting Year: 1999

Waste	Quantity (Lbs)
D002	8120.00

Violation Status: No violations found

FINDS:

Other Pertinent Environmental Activity Identified at Site:
Facility Registry System (FRS)
Resource Conservation and Recovery Act Information system (RCRAINFO)

**ARCO ALASKA INC KUPARUK OIL TOPPING PLT
KUPARUK 800 MILES N OF ANCHORAGE
KUPARUK, AK 99501**

**FINDS 1005622576
FTTS 110011624288**

FTTS Insp:

Region: E
Inspected Date: 19970624AX
Insp Number: 19970624AX
Violation occurred: False
Inspector: Not reported
Investigation Type: 06/24/
Facility Function: SO
Investig Reason: 100
Legislation Code: EPCRA

FINDS:

Other Pertinent Environmental Activity Identified at Site:
Facility Registry System (FRS)
National Compliance Database (NCDB)

FTTS Insp:

Region: E
Inspected Date: 19970624AX
Insp Number: 19970624AX
Violation occurred: False
Inspector: Not reported
Investigation Type: 06/24/
Facility Function: SO
Investig Reason: 100
Legislation Code: EPCRA

DETAILED ORPHAN LISTING

Site	Database(s)	EDR ID Number EPA ID Number
------	-------------	--------------------------------

**ALASKA RAILROAD CORP
PASSAGE CANAL TRANSFORMER VAULTS
WHITTIER, AK 99501**

**FINDS 1004433836
FCTS 110011442171**

FTTS Insp:

Region: T
 Inspected Date: 1990072419
 Insp Number: 1990072419
 Violation occurred: No
 Inspector: Not reported
 Investigation Type: 07/24/
 Facility Function: JO
 Investig Reason: 100
 Legislation Code: 6

FINDS:

Other Pertinent Environmental Activity Identified at Site:
 Facility Registry System (FRS)
 National Compliance Database (NCDB)

FTTS Insp:

Region: T
 Inspected Date: 1990072419
 Insp Number: 1990072419
 Violation occurred: No
 Inspector: Not reported
 Investigation Type: 07/24/
 Facility Function: JO
 Investig Reason: 100
 Legislation Code: 6

EPA Waste Codes Addendum

Code	Description
D001	IGNITABLE HAZARDOUS WASTES ARE THOSE WASTES WHICH HAVE A FLASHPOINT OF LESS THAN 140 DEGREES FAHRENHEIT AS DETERMINED BY A PENSKY-MARTENS CLOSED CUP FLASH POINT TESTER. ANOTHER METHOD OF DETERMINING THE FLASH POINT OF A WASTE IS TO REVIEW THE MATERIAL SAFETY DATA SHEET, WHICH CAN BE OBTAINED FROM THE MANUFACTURER OR DISTRIBUTOR OF THE MATERIAL. LACQUER THINNER IS AN EXAMPLE OF A COMMONLY USED SOLVENT WHICH WOULD BE CONSIDERED AS IGNITABLE HAZARDOUS WASTE.
D002	A WASTE WHICH HAS A PH OF LESS THAN 2 OR GREATER THAN 12.5 IS CONSIDERED TO BE A CORROSIVE HAZARDOUS WASTE. SODIUM HYDROXIDE, A CAUSTIC SOLUTION WITH A HIGH PH, IS OFTEN USED BY INDUSTRIES TO CLEAN OR DEGREASE PARTS. HYDROCHLORIC ACID, A SOLUTION WITH A LOW PH, IS USED BY MANY INDUSTRIES TO CLEAN METAL PARTS PRIOR TO PAINTING. WHEN THESE CAUSTIC OR ACID SOLUTIONS BECOME CONTAMINATED AND MUST BE DISPOSED, THE WASTE WOULD BE A CORROSIVE HAZARDOUS WASTE.
D003	A MATERIAL IS CONSIDERED TO BE A REACTIVE HAZARDOUS WASTE IF IT IS NORMALLY UNSTABLE, REACTS VIOLENTLY WITH WATER, GENERATES TOXIC GASES WHEN EXPOSED TO WATER OR CORROSIVE MATERIALS, OR IF IT IS CAPABLE OF DETONATION OR EXPLOSION WHEN EXPOSED TO HEAT OR A FLAME. ONE EXAMPLE OF SUCH WASTE WOULD BE WASTE GUNPOWDER.
F002	THE FOLLOWING SPENT HALOGENATED SOLVENTS: TETRACHLOROETHYLENE, METHYLENE CHLORIDE, TRICHLOROETHYLENE, 1,1,1-TRICHLOROETHANE, CHLOROBENZENE, 1,1,2-TRICHLORO-1,2,2-TRIFLUOROETHANE, ORTHO-DICHLOROBENZENE, TRICHLOROFLUOROMETHANE, AND 1,1,2-TRICHLOROETHANE; ALL SPENT SOLVENT MIXTURES/BLENDS CONTAINING, BEFORE USE, A TOTAL OF TEN PERCENT OR MORE (BY VOLUME) OF ONE OR MORE OF THE ABOVE HALOGENATED SOLVENTS OR THOSE LISTED IN F001, F004, OR F005, AND STILL BOTTOMS FROM THE RECOVERY OF THESE SPENT SOLVENTS AND SPENT SOLVENT MIXTURES.
F003	THE FOLLOWING SPENT NON-HALOGENATED SOLVENTS: XYLENE, ACETONE, ETHYL ACETATE, ETHYL BENZENE, ETHYL ETHER, METHYL ISOBUTYL KETONE, N-BUTYL ALCOHOL, CYCLOHEXANONE, AND METHANOL; ALL SPENT SOLVENT MIXTURES/BLENDS CONTAINING, BEFORE USE, ONLY THE ABOVE SPENT NON-HALOGENATED SOLVENTS; AND ALL SPENT SOLVENT MIXTURES/BLENDS CONTAINING, BEFORE USE, ONE OR MORE OF THE ABOVE NON-HALOGENATED SOLVENTS, AND, A TOTAL OF TEN PERCENT OR MORE (BY VOLUME) OF ONE OR MORE OF THOSE SOLVENTS LISTED IN F001, F002, F004, AND F005, AND STILL BOTTOMS FROM THE RECOVERY OF THESE SPENT SOLVENTS AND SPENT SOLVENT MIXTURES.
F005	THE FOLLOWING SPENT NON-HALOGENATED SOLVENTS: TOLUENE, METHYL ETHYL KETONE, CARBON DISULFIDE, ISOBUTANOL, PYRIDINE, BENZENE, 2-ETHOXYETHANOL, AND 2-NITROPROPANE; ALL SPENT SOLVENT MIXTURES/BLENDS CONTAINING, BEFORE USE, A TOTAL OF TEN PERCENT OR MORE (BY VOLUME) OF ONE OR MORE OF THE ABOVE NON-HALOGENATED SOLVENTS OR THOSE SOLVENTS LISTED IN F001, F002, OR F004; AND STILL BOTTOMS FROM THE RECOVERY OF THESE SPENT SOLVENTS AND SPENT SOLVENT MIXTURES.

GOVERNMENT RECORDS SEARCHED / DATA CURRENCY TRACKING

To maintain currency of the following federal and state databases, EDR contacts the appropriate governmental agency on a monthly or quarterly basis, as required.

Elapsed ASTM days: Provides confirmation that this EDR report meets or exceeds the 90-day updating requirement of the ASTM standard.

FEDERAL ASTM STANDARD RECORDS

NPL: National Priority List

Source: EPA
Telephone: N/A

National Priorities List (Superfund). The NPL is a subset of CERCLIS and identifies over 1,200 sites for priority cleanup under the Superfund Program. NPL sites may encompass relatively large areas. As such, EDR provides polygon coverage for over 1,000 NPL site boundaries produced by EPA's Environmental Photographic Interpretation Center (EPIC) and regional EPA offices.

Date of Government Version: 04/30/03
Date Made Active at EDR: 06/02/03
Database Release Frequency: Semi-Annually

Date of Data Arrival at EDR: 05/05/03
Elapsed ASTM days: 28
Date of Last EDR Contact: 05/09/03

NPL Site Boundaries

Sources:

EPA's Environmental Photographic Interpretation Center (EPIC)
Telephone: 202-564-7333

EPA Region 1
Telephone 617-918-1143

EPA Region 6
Telephone: 214-655-6659

EPA Region 3
Telephone 215-814-5418

EPA Region 8
Telephone: 303-312-6774

EPA Region 4
Telephone 404-562-8033

Proposed NPL: Proposed National Priority List Sites

Source: EPA
Telephone: N/A

Date of Government Version: 04/30/03
Date Made Active at EDR: 06/02/03
Database Release Frequency: Semi-Annually

Date of Data Arrival at EDR: 05/05/03
Elapsed ASTM days: 28
Date of Last EDR Contact: 05/05/03

CERCLIS: Comprehensive Environmental Response, Compensation, and Liability Information System

Source: EPA
Telephone: 703-413-0223

CERCLIS contains data on potentially hazardous waste sites that have been reported to the USEPA by states, municipalities, private companies and private persons, pursuant to Section 103 of the Comprehensive Environmental Response, Compensation, and Liability Act (CERCLA). CERCLIS contains sites which are either proposed to or on the National Priorities List (NPL) and sites which are in the screening and assessment phase for possible inclusion on the NPL.

Date of Government Version: 03/19/03
Date Made Active at EDR: 04/08/03
Database Release Frequency: Quarterly

Date of Data Arrival at EDR: 03/24/03
Elapsed ASTM days: 15
Date of Last EDR Contact: 03/24/03

CERCLIS-NFRAP: CERCLIS No Further Remedial Action Planned

Source: EPA
Telephone: 703-413-0223

As of February 1995, CERCLIS sites designated "No Further Remedial Action Planned" (NFRAP) have been removed from CERCLIS. NFRAP sites may be sites where, following an initial investigation, no contamination was found, contamination was removed quickly without the need for the site to be placed on the NPL, or the contamination was not serious enough to require Federal Superfund action or NPL consideration. EPA has removed approximately 25,000 NFRAP sites to lift the unintended barriers to the redevelopment of these properties and has archived them as historical records so EPA does not needlessly repeat the investigations in the future. This policy change is part of the EPA's Brownfields Redevelopment Program to help cities, states, private investors and affected citizens to promote economic redevelopment of unproductive urban sites.

GOVERNMENT RECORDS SEARCHED / DATA CURRENCY TRACKING

Date of Government Version: 03/19/03
Date Made Active at EDR: 04/08/03
Database Release Frequency: Quarterly

Date of Data Arrival at EDR: 03/24/03
Elapsed ASTM days: 15
Date of Last EDR Contact: 03/24/03

CORRACTS: Corrective Action Report

Source: EPA
Telephone: 800-424-9346

CORRACTS identifies hazardous waste handlers with RCRA corrective action activity.

Date of Government Version: 03/31/03
Date Made Active at EDR: 05/08/03
Database Release Frequency: Semi-Annually

Date of Data Arrival at EDR: 04/07/03
Elapsed ASTM days: 31
Date of Last EDR Contact: 03/10/03

RCRIS: Resource Conservation and Recovery Information System

Source: EPA/NTIS
Telephone: 800-424-9346

Resource Conservation and Recovery Information System. RCRIS includes selective information on sites which generate, transport, store, treat and/or dispose of hazardous waste as defined by the Resource Conservation and Recovery Act (RCRA).

Date of Government Version: 09/09/02
Date Made Active at EDR: 10/28/02
Database Release Frequency: Varies

Date of Data Arrival at EDR: 09/24/02
Elapsed ASTM days: 34
Date of Last EDR Contact: 05/09/03

ERNS: Emergency Response Notification System

Source: National Response Center, United States Coast Guard
Telephone: 202-260-2342

Emergency Response Notification System. ERNS records and stores information on reported releases of oil and hazardous substances.

Date of Government Version: 12/31/02
Date Made Active at EDR: 02/03/03
Database Release Frequency: Annually

Date of Data Arrival at EDR: 01/27/03
Elapsed ASTM days: 7
Date of Last EDR Contact: 04/28/03

FEDERAL ASTM SUPPLEMENTAL RECORDS

BRS: Biennial Reporting System

Source: EPA/NTIS
Telephone: 800-424-9346

The Biennial Reporting System is a national system administered by the EPA that collects data on the generation and management of hazardous waste. BRS captures detailed data from two groups: Large Quantity Generators (LQG) and Treatment, Storage, and Disposal Facilities.

Date of Government Version: 12/31/99
Database Release Frequency: Biennially

Date of Last EDR Contact: 03/17/03
Date of Next Scheduled EDR Contact: 06/16/03

CONSENT: Superfund (CERCLA) Consent Decrees

Source: EPA Regional Offices
Telephone: Varies

Major legal settlements that establish responsibility and standards for cleanup at NPL (Superfund) sites. Released periodically by United States District Courts after settlement by parties to litigation matters.

Date of Government Version: N/A
Database Release Frequency: Varies

Date of Last EDR Contact: N/A
Date of Next Scheduled EDR Contact: N/A

ROD: Records Of Decision

Source: EPA
Telephone: 703-416-0223

Record of Decision. ROD documents mandate a permanent remedy at an NPL (Superfund) site containing technical and health information to aid in the cleanup.

GOVERNMENT RECORDS SEARCHED / DATA CURRENCY TRACKING

Date of Government Version: 01/09/03
Database Release Frequency: Annually

Date of Last EDR Contact: 04/07/03
Date of Next Scheduled EDR Contact: 07/07/03

DELISTED NPL: National Priority List Deletions

Source: EPA
Telephone: N/A

The National Oil and Hazardous Substances Pollution Contingency Plan (NCP) establishes the criteria that the EPA uses to delete sites from the NPL. In accordance with 40 CFR 300.425.(e), sites may be deleted from the NPL where no further response is appropriate.

Date of Government Version: 04/30/03
Database Release Frequency: Quarterly

Date of Last EDR Contact: 05/05/03
Date of Next Scheduled EDR Contact: 08/04/03

FINDS: Facility Index System/Facility Identification Initiative Program Summary Report

Source: EPA
Telephone: N/A

Facility Index System. FINDS contains both facility information and 'pointers' to other sources that contain more detail. EDR includes the following FINDS databases in this report: PCS (Permit Compliance System), AIRS (Aerometric Information Retrieval System), DOCKET (Enforcement Docket used to manage and track information on civil judicial enforcement cases for all environmental statutes), FURS (Federal Underground Injection Control), C-DOCKET (Criminal Docket System used to track criminal enforcement actions for all environmental statutes), FFIS (Federal Facilities Information System), STATE (State Environmental Laws and Statutes), and PADS (PCB Activity Data System).

Date of Government Version: 03/19/03
Database Release Frequency: Quarterly

Date of Last EDR Contact: 04/07/03
Date of Next Scheduled EDR Contact: 07/07/03

HMIRS: Hazardous Materials Information Reporting System

Source: U.S. Department of Transportation
Telephone: 202-366-4555

Hazardous Materials Incident Report System. HMIRS contains hazardous material spill incidents reported to DOT.

Date of Government Version: 01/31/03
Database Release Frequency: Annually

Date of Last EDR Contact: 04/30/03
Date of Next Scheduled EDR Contact: 07/21/03

MLTS: Material Licensing Tracking System

Source: Nuclear Regulatory Commission
Telephone: 301-415-7169

MLTS is maintained by the Nuclear Regulatory Commission and contains a list of approximately 8,100 sites which possess or use radioactive materials and which are subject to NRC licensing requirements. To maintain currency, EDR contacts the Agency on a quarterly basis.

Date of Government Version: 04/23/03
Database Release Frequency: Quarterly

Date of Last EDR Contact: 04/07/03
Date of Next Scheduled EDR Contact: 07/07/03

MINES: Mines Master Index File

Source: Department of Labor, Mine Safety and Health Administration
Telephone: 303-231-5959

Date of Government Version: 03/11/03
Database Release Frequency: Semi-Annually

Date of Last EDR Contact: 03/31/03
Date of Next Scheduled EDR Contact: 06/30/03

NPL LIENS: Federal Superfund Liens

Source: EPA
Telephone: 205-564-4267

Federal Superfund Liens. Under the authority granted the USEPA by the Comprehensive Environmental Response, Compensation and Liability Act (CERCLA) of 1980, the USEPA has the authority to file liens against real property in order to recover remedial action expenditures or when the property owner receives notification of potential liability. USEPA compiles a listing of filed notices of Superfund Liens.

GOVERNMENT RECORDS SEARCHED / DATA CURRENCY TRACKING

Date of Government Version: 10/15/91
Database Release Frequency: No Update Planned

Date of Last EDR Contact: 05/27/03
Date of Next Scheduled EDR Contact: 08/25/03

PADS: PCB Activity Database System

Source: EPA
Telephone: 202-564-3887

PCB Activity Database. PADS Identifies generators, transporters, commercial storers and/or brokers and disposers of PCB's who are required to notify the EPA of such activities.

Date of Government Version: 03/26/03
Database Release Frequency: Annually

Date of Last EDR Contact: 05/12/03
Date of Next Scheduled EDR Contact: 08/11/03

DOD: Department of Defense Sites

Source: USGS
Telephone: 703-648-5920

This data set consists of federally owned or administered lands, administered by the Department of Defense, that have any area equal to or greater than 640 acres of the United States, Puerto Rico, and the U.S. Virgin Islands.

Date of Government Version: 04/01/03
Database Release Frequency: Semi-Annually

Date of Last EDR Contact: 05/12/03
Date of Next Scheduled EDR Contact: 08/11/03

RAATS: RCRA Administrative Action Tracking System

Source: EPA
Telephone: 202-564-4104

RCRA Administration Action Tracking System. RAATS contains records based on enforcement actions issued under RCRA pertaining to major violators and includes administrative and civil actions brought by the EPA. For administration actions after September 30, 1995, data entry in the RAATS database was discontinued. EPA will retain a copy of the database for historical records. It was necessary to terminate RAATS because a decrease in agency resources made it impossible to continue to update the information contained in the database.

Date of Government Version: 04/17/95
Database Release Frequency: No Update Planned

Date of Last EDR Contact: 03/10/03
Date of Next Scheduled EDR Contact: 06/09/03

TRIS: Toxic Chemical Release Inventory System

Source: EPA
Telephone: 202-260-1531

Toxic Release Inventory System. TRIS identifies facilities which release toxic chemicals to the air, water and land in reportable quantities under SARA Title III Section 313.

Date of Government Version: 12/31/00
Database Release Frequency: Annually

Date of Last EDR Contact: 03/25/03
Date of Next Scheduled EDR Contact: 06/23/03

TSCA: Toxic Substances Control Act

Source: EPA
Telephone: 202-260-5521

Toxic Substances Control Act. TSCA identifies manufacturers and importers of chemical substances included on the TSCA Chemical Substance Inventory list. It includes data on the production volume of these substances by plant site.

Date of Government Version: 12/31/98
Database Release Frequency: Every 4 Years

Date of Last EDR Contact: 03/06/03
Date of Next Scheduled EDR Contact: 06/09/03

FTTS INSP: FIFRA/ TSCA Tracking System - FIFRA (Federal Insecticide, Fungicide, & Rodenticide Act)/TSCA (Toxic Substances Control Act)

Source: EPA
Telephone: 202-564-2501

Date of Government Version: 04/15/03
Database Release Frequency: Quarterly

Date of Last EDR Contact: 03/24/03
Date of Next Scheduled EDR Contact: 06/23/03

GOVERNMENT RECORDS SEARCHED / DATA CURRENCY TRACKING

SSTS: Section 7 Tracking Systems

Source: EPA

Telephone: 202-564-5008

Section 7 of the Federal Insecticide, Fungicide and Rodenticide Act, as amended (92 Stat. 829) requires all registered pesticide-producing establishments to submit a report to the Environmental Protection Agency by March 1st each year. Each establishment must report the types and amounts of pesticides, active ingredients and devices being produced, and those having been produced and sold or distributed in the past year.

Date of Government Version: 12/31/00
Database Release Frequency: Annually

Date of Last EDR Contact: 05/09/03
Date of Next Scheduled EDR Contact: 07/21/03

FTTS: FIFRA/ TSCA Tracking System - FIFRA (Federal Insecticide, Fungicide, & Rodenticide Act)/TSCA (Toxic Substances Control Act)

Source: EPA/Office of Prevention, Pesticides and Toxic Substances

Telephone: 202-564-2501

FTTS tracks administrative cases and pesticide enforcement actions and compliance activities related to FIFRA, TSCA and EPCRA (Emergency Planning and Community Right-to-Know Act). To maintain currency, EDR contacts the Agency on a quarterly basis.

Date of Government Version: 04/15/03
Database Release Frequency: Quarterly

Date of Last EDR Contact: 03/24/03
Date of Next Scheduled EDR Contact: 06/23/03

STATE OF ALASKA ASTM STANDARD RECORDS

SHWS: Contaminated Sites Database

Source: Department of Environmental Conservation

Telephone: 907-269-7546

State Hazardous Waste Sites. State hazardous waste site records are the states' equivalent to CERCLIS. These sites may or may not already be listed on the federal CERCLIS list. Priority sites planned for cleanup using state funds (state equivalent of Superfund) are identified along with sites where cleanup will be paid for by potentially responsible parties. Available information varies by state.

Date of Government Version: 03/18/03
Date Made Active at EDR: 04/02/03
Database Release Frequency: Semi-Annually

Date of Data Arrival at EDR: 03/18/03
Elapsed ASTM days: 15
Date of Last EDR Contact: 03/17/03

SWF/LF: Solid Waste Facilities

Source: Department of Environmental Conservation

Telephone: 907-269-7632

Solid Waste Facilities/Landfill Sites. SWF/LF type records typically contain an inventory of solid waste disposal facilities or landfills in a particular state. Depending on the state, these may be active or inactive facilities or open dumps that failed to meet RCRA Subtitle D Section 4004 criteria for solid waste landfills or disposal sites.

Date of Government Version: 04/01/03
Date Made Active at EDR: 05/08/03
Database Release Frequency: Semi-Annually

Date of Data Arrival at EDR: 04/28/03
Elapsed ASTM days: 10
Date of Last EDR Contact: 04/28/03

LUST: Leaking Underground Storage Tank Database

Source: Department of Environmental Conservation

Telephone: 907-465-5301

Leaking Underground Storage Tank Incident Reports. LUST records contain an inventory of reported leaking underground storage tank incidents. Not all states maintain these records, and the information stored varies by state.

Date of Government Version: 04/03/03
Date Made Active at EDR: 04/22/03
Database Release Frequency: Semi-Annually

Date of Data Arrival at EDR: 04/03/03
Elapsed ASTM days: 19
Date of Last EDR Contact: 03/18/03

UST: Underground Storage Tank Database

Source: Department of Environmental Conservation

Telephone: 907-269-7504

Registered Underground Storage Tanks. UST's are regulated under Subtitle I of the Resource Conservation and Recovery Act (RCRA) and must be registered with the state department responsible for administering the UST program. Available information varies by state program.

GOVERNMENT RECORDS SEARCHED / DATA CURRENCY TRACKING

Date of Government Version: 04/03/03
Date Made Active at EDR: 04/15/03
Database Release Frequency: Semi-Annually

Date of Data Arrival at EDR: 04/03/03
Elapsed ASTM days: 12
Date of Last EDR Contact: 03/18/03

INDIAN UST: Underground Storage Tanks on Indian Land
Source: EPA Region 10
Telephone: 206-553-2857

Date of Government Version: 10/02/02
Date Made Active at EDR: 12/04/02
Database Release Frequency: Varies

Date of Data Arrival at EDR: 10/25/02
Elapsed ASTM days: 40
Date of Last EDR Contact: 05/06/03

VCP: Voluntary Cleanup Program sites
Source: Department of Environmental Conservation
Telephone: 907-451-2182
Sites involved in the Voluntary Cleanup Program.

Date of Government Version: 01/22/03
Date Made Active at EDR: 01/29/03
Database Release Frequency: Varies

Date of Data Arrival at EDR: 01/22/03
Elapsed ASTM days: 7
Date of Last EDR Contact: 03/17/03

STATE OF ALASKA ASTM SUPPLEMENTAL RECORDS

AST: Regulated Aboveground Storage Tanks
Source: Department of Environmental Conservation
Telephone: 907-465-5231
Registered Aboveground Storage Tanks.

Date of Government Version: 05/01/01
Database Release Frequency: Varies

Date of Last EDR Contact: 03/31/03
Date of Next Scheduled EDR Contact: 06/16/03

SPILLS: Spills Database
Source: Department of Environmental Conservation
Telephone: 907-465-5242

Date of Government Version: 03/31/03
Database Release Frequency: Semi-Annually

Date of Last EDR Contact: 05/19/03
Date of Next Scheduled EDR Contact: 08/04/03

EDR PROPRIETARY HISTORICAL DATABASES

Former Manufactured Gas (Coal Gas) Sites: The existence and location of Coal Gas sites is provided exclusively to EDR by Real Property Scan, Inc. ©Copyright 1993 Real Property Scan, Inc. For a technical description of the types of hazards which may be found at such sites, contact your EDR customer service representative.

Disclaimer Provided by Real Property Scan, Inc.

The information contained in this report has predominantly been obtained from publicly available sources produced by entities other than Real Property Scan. While reasonable steps have been taken to insure the accuracy of this report, Real Property Scan does not guarantee the accuracy of this report. Any liability on the part of Real Property Scan is strictly limited to a refund of the amount paid. No claim is made for the actual existence of toxins at any site. This report does not constitute a legal opinion.

GOVERNMENT RECORDS SEARCHED / DATA CURRENCY TRACKING

OTHER DATABASE(S)

Depending on the geographic area covered by this report, the data provided in these specialty databases may or may not be complete. For example, the existence of wetlands information data in a specific report does not mean that all wetlands in the area covered by the report are included. Moreover, the absence of any reported wetlands information does not necessarily mean that wetlands do not exist in the area covered by the report.

Oil/Gas Pipelines: This data was obtained by EDR from the USGS in 1994. It is referred to by USGS as GeoData Digital Line Graphs from 1:100,000-Scale Maps. It was extracted from the transportation category including some oil, but primarily gas pipelines.

Sensitive Receptors: There are individuals deemed sensitive receptors due to their fragile immune systems and special sensitivity to environmental discharges. These sensitive receptors typically include the elderly, the sick, and children. While the location of all sensitive receptors cannot be determined, EDR indicates those buildings and facilities - schools, daycares, hospitals, medical centers, and nursing homes - where individuals who are sensitive receptors are likely to be located.

AHA Hospitals:

Source: American Hospital Association, Inc.
Telephone: 312-280-5991

The database includes a listing of hospitals based on the American Hospital Association's annual survey of hospitals.

Medical Centers: Provider of Services Listing

Source: Centers for Medicare & Medicaid Services
Telephone: 410-786-3000

A listing of hospitals with Medicare provider number, produced by Centers of Medicare & Medicaid Services, a federal agency within the U.S. Department of Health and Human Services.

Nursing Homes

Source: National Institutes of Health
Telephone: 301-594-6248

Information on Medicare and Medicaid certified nursing homes in the United States.

Public Schools

Source: National Center for Education Statistics
Telephone: 202-502-7300

The National Center for Education Statistics' primary database on elementary and secondary public education in the United States. It is a comprehensive, annual, national statistical database of all public elementary and secondary schools and school districts, which contains data that are comparable across all states.

Private Schools

Source: National Center for Education Statistics
Telephone: 202-502-7300

The National Center for Education Statistics' primary database on private school locations in the United States.

Daycare Centers: Child Care Facilities Database

Source: Department of Education & Early Development
Telephone: 907-465-2800

Flood Zone Data: This data, available in select counties across the country, was obtained by EDR in 1999 from the Federal Emergency Management Agency (FEMA). Data depicts 100-year and 500-year flood zones as defined by FEMA.

NWI: National Wetlands Inventory. This data, available in select counties across the country, was obtained by EDR in 2002 from the U.S. Fish and Wildlife Service.

STREET AND ADDRESS INFORMATION

© 2003 Geographic Data Technology, Inc., Rel. 07/2002. This product contains proprietary and confidential property of Geographic Data Technology, Inc. Unauthorized use, including copying for other than testing and standard backup procedures, of this product is expressly prohibited.

Thank you for your business.
Please contact EDR at 1-800-352-0050
with any questions or comments.

Disclaimer

This Report contains information obtained from a variety of public sources and EDR makes no representation or warranty regarding the accuracy, reliability, quality, or completeness of said information or the information contained in this report. The customer shall assume full responsibility for the use of this report.

No warranty of merchantability or of fitness for a particular purpose, expressed or implied, shall apply and EDR specifically disclaims the making of such warranties. In no event shall EDR be liable to anyone for special, incidental, consequential or exemplary damages.